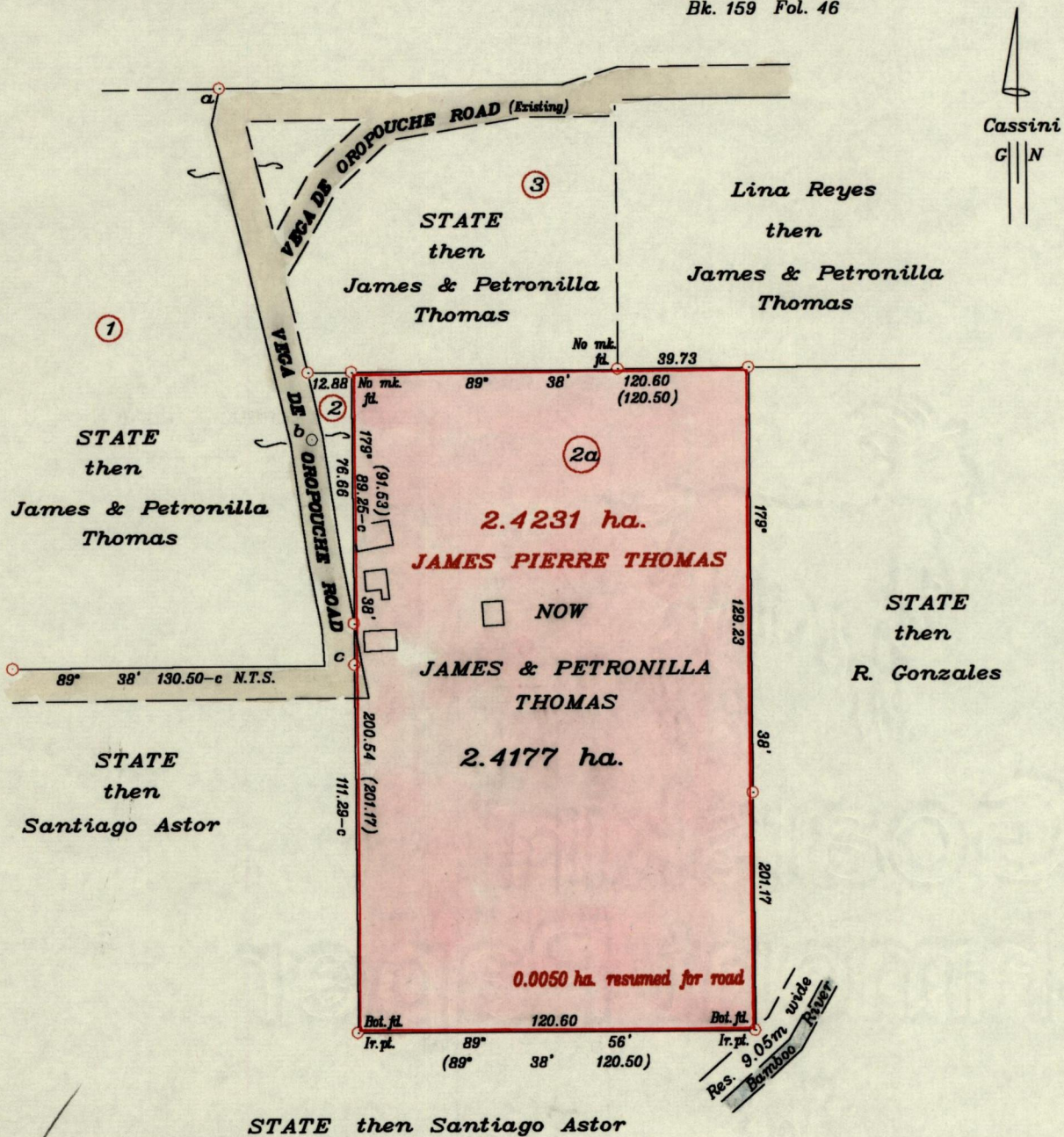


R.P.O. Vol. 85 Fol. 159
C.T. Vol. 1874 Fol. 31

Cadastral Sheet C.23.E.26A
Ward of Manzanilla.
County of St. Andrews.
Bk. 159 Fol. 46



Approved *[Signature]*
Director of Surveys
2653 07.20

To be amalgamated with Plot no. 2.

SCALE 1 : 2000
Distances are in metres

○ Denotes Ir. pt. except otherwise stated.
To obtain compass bearings add 22 minutes
Bearings are based on Solar observations.

PLAN of a parcel of land coloured pink in the Ward of Manzanilla
Containing two point four one seven seven hectares.


Surveyed by me with due authority in February, 1997 & May, 1998.

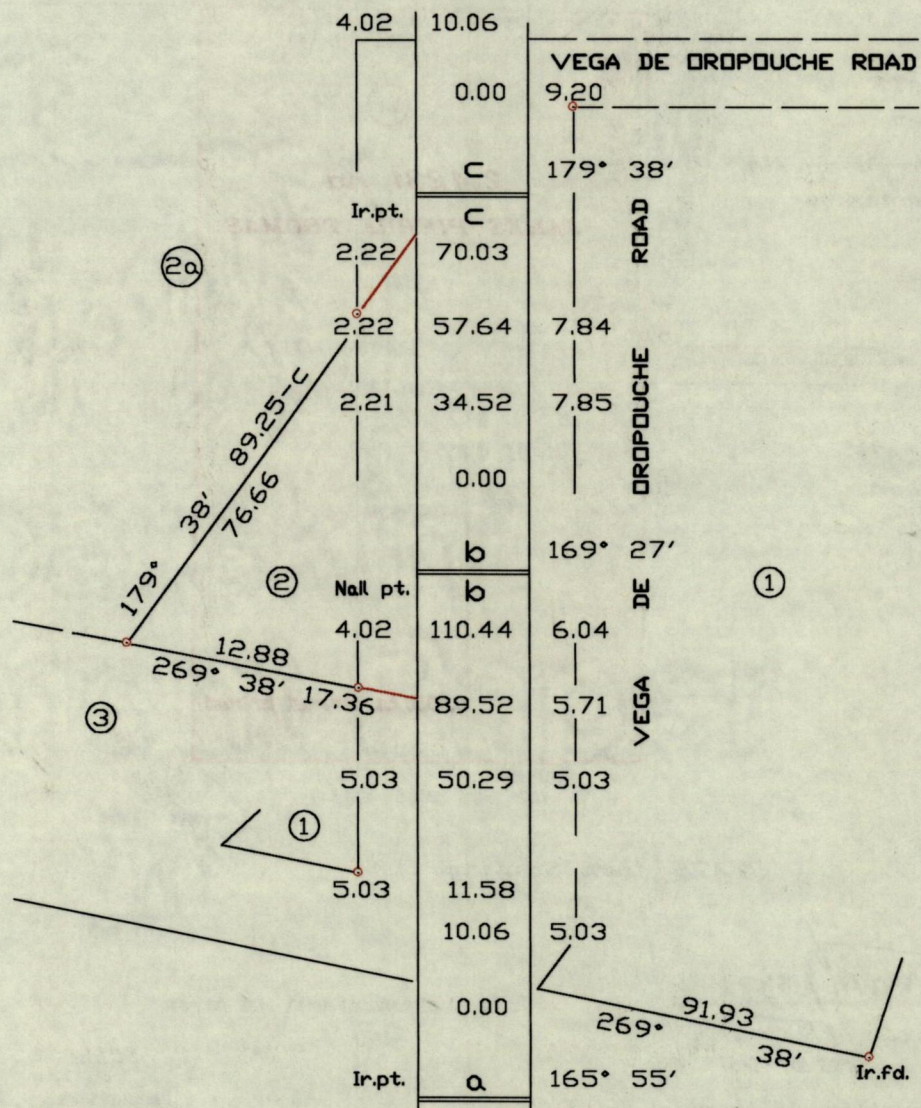
In accordance with Reg. 25(1) of the Land Surveyors' Regulations 1998, I certify that this plan is correct.

Checked by *[Signature]* 2.12.13

Entered on.....

[Signature]
Trinidad & Tobago Land Surveyor... 11th December, 2002





11 DEC 2002
 Lands and
 Surveys
 Division