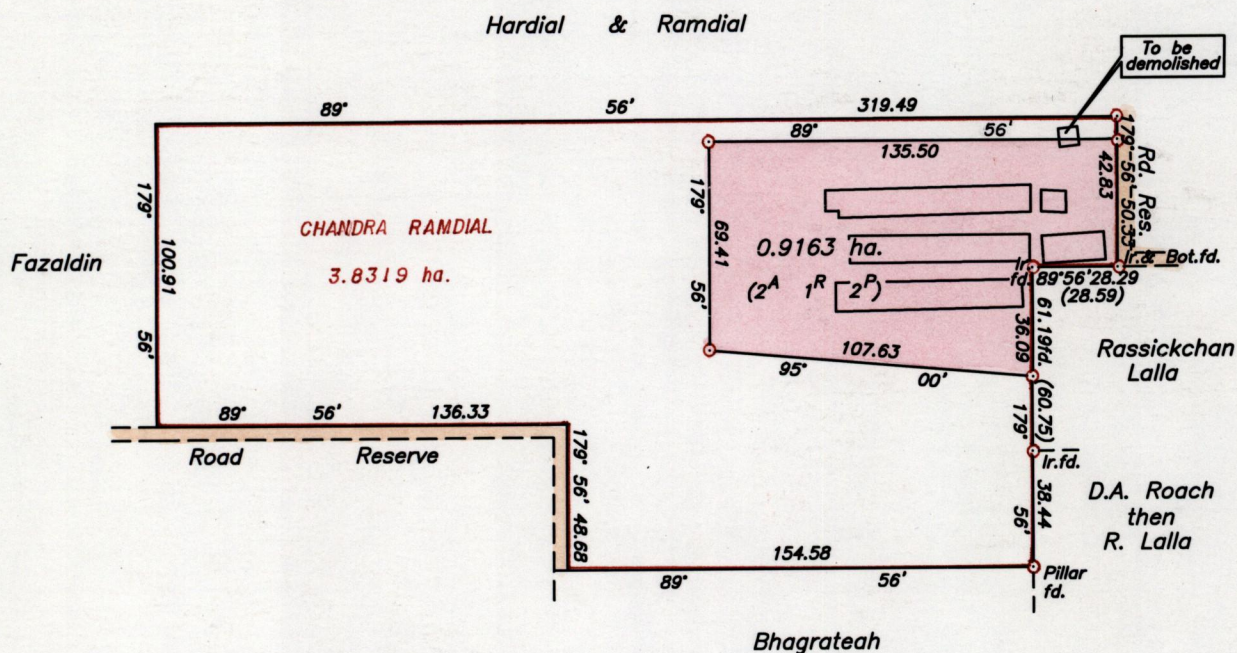



R.P.O. Vol. 703
C.T. Vol. 4240


Fol. 327
Fol. 49

Cadastral Sheet D.9.1 ^{34 F}/_{1/b}
Ward of Chaguanas
County of Caroni
Vide: Bk. 646 Fol. 117



Approved. *[Signature]*
 Director of Surveys
 2553-07-20

SCALE 1 : 2500
 Distances are in Metres



○ Denotes Iron put except otherwise stated
 Bearings are based on solar observations
 Plan of a Parcel of Land coloured pink in the Ward of Chaguanas
 Containing zero point nine one six three hectares
 Surveyed by me, with due authority, on December 15th. 2000
 I certify that this plan is correct, in accordance with Reg. 25 (1) of the
 Land Surveyors' Regulations 1998.

Checked by *[Signature]* 02-12-13
 Entered. Trinidad & Tobago Land Surveyor *[Signature]* 6/7/20

SIS

1571

136

12 JUL 2001
Lands and
Surveys
Division