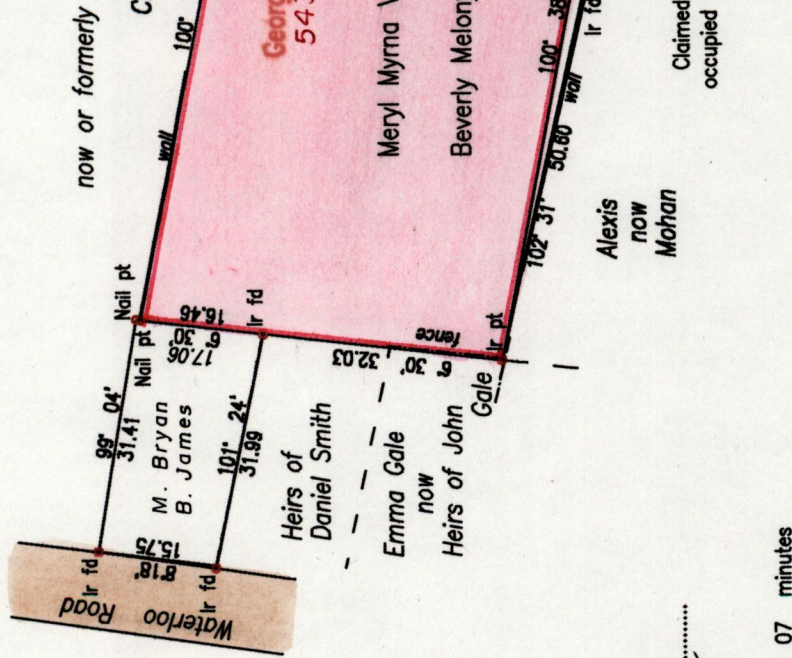



REFERENCES

- Bk 74 fol 126
- Bk 1103 fol 152
- Bk 1012 fol 170
- Bk 1202 fol 49
- Bk 972 fol 72




1271

190



SCALE 1:1000  
Distances are in metres



Approved: *[Signature]*  
Director of Surveys  
2012.12.10

To obtain compass bearings add 07 minutes

Plan of a parcel of land coloured pink in the Ward of Tacarigua  
Containing five thousand four hundred and sixty one point eight square metres  
Re-defined by me, with due authority, in August 2000 for Meryl James-Sebro  
In accordance with Rule 25(1) of the Land Surveyors Regulations 1998  
I certify that this plan is correct.

Checked by *[Signature]*  
Entered on .....  
Trinidad & Tobago Land Surveyor ..... R.R. : 09 : 2000

*[Signature]* ..... T.I.L.S.

001

1571

22 SEP 2000  
James and  
Survivor  
Division

SECRET