

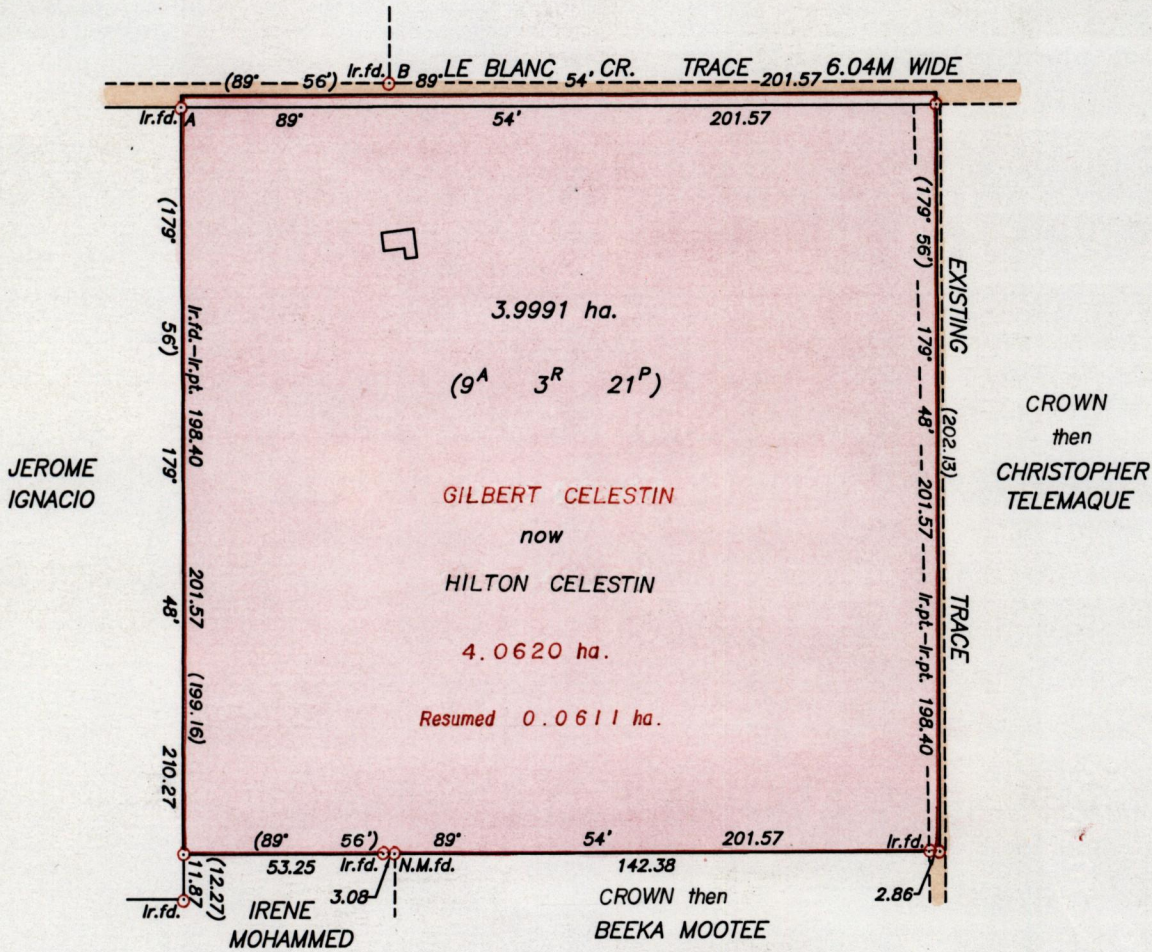
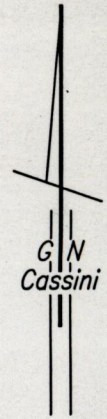
1271

1830

R.P.O. Vol. 11
C.T. Vol. 877

Fol. 309
Fol. 319

Cadastral Sheet D.9.M. ^{34 E} 17/d,2/c
Ward of Chaguanas
County of Caroni
Vide : Bk. 225 Fol. 42 &
Plan EE 79



Approved. *[Signature]*
Director of Surveys
2002.12.09

A-B 83° 32' 56.01

SCALE 1 :2000
Distances are in Metres

⊙ Denotes Iron put except otherwise stated
Bearings are based on solar observations

Plan of a Parcel of Land coloured pink in the Ward of Chaguanas

Containing three point nine nine nine one hectares


Surveyed by me, with due authority in May 22nd. 2001

I certify that this plan is correct, in accordance with Reg. 25 (1) of the
Land Surveyors' Regulations 1998.

Checked by *[Signature]*
28-11-02

Ganeshdath Ramcharan & Co.

Entered. Trinidad & Tobago Land Surveyor 20. 01



1331

1331

8 JUN 2001
Lands and
Surveys
Division