

1271

179

R.P.O Vol. 131

Fol. 657

Cadastral Sheet 62F G.11.B.
1/d,2/c

C.T. Vol. 3801

Fol. 417


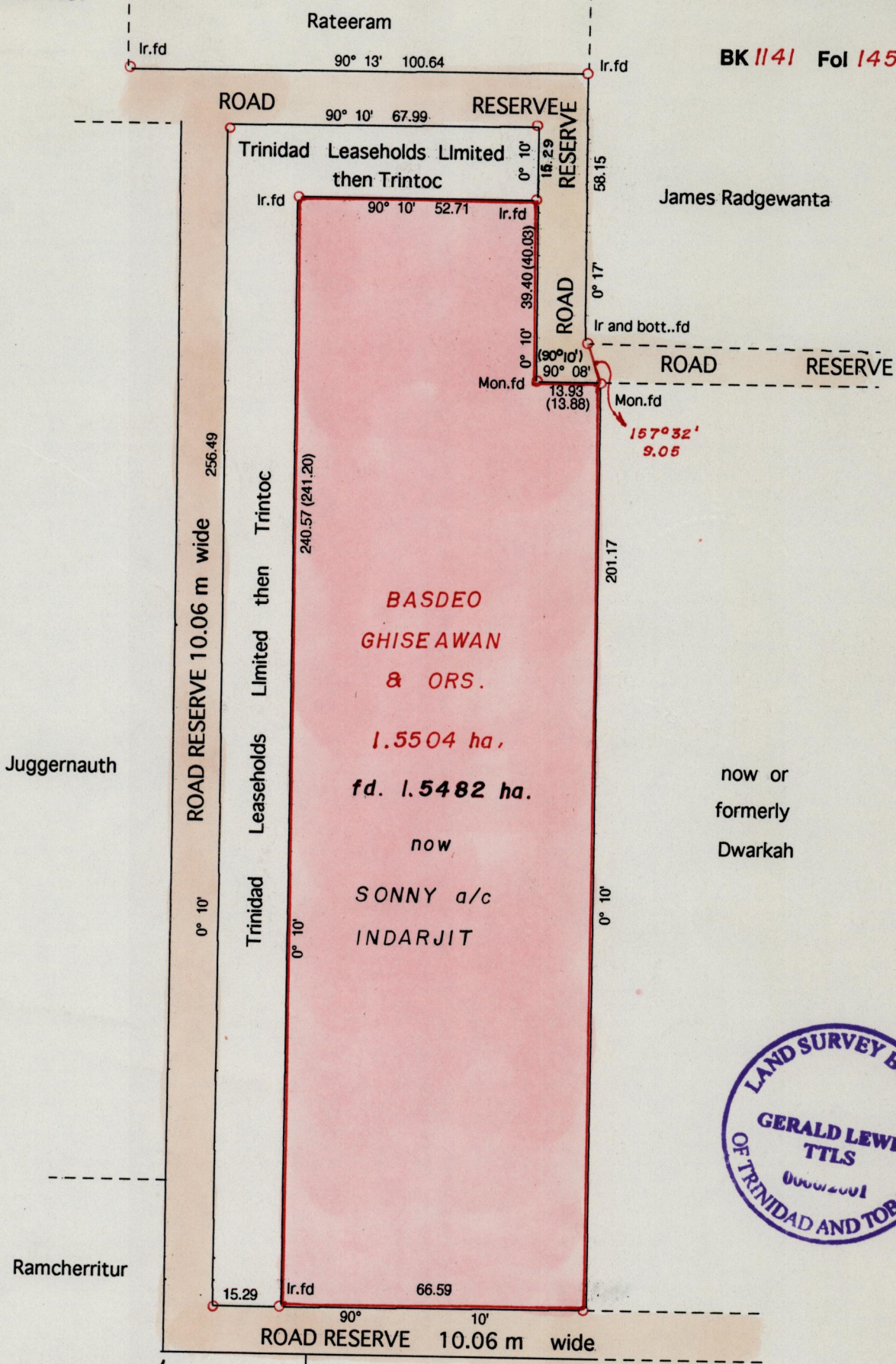
Ward of Siparia

County of St. Patrick

UPRN No.

BK 1141 Fol 145

Cassini
G. N.



Approved.....
 Director of Surveys
 2002.12.07

○ Denotes Iron Put unless otherwise stated
 Bearings are Cassini Grid based on Solar Obs.

Distances in Metres
 SCALE 1 : 1250

PLAN of a Parcel of land coloured pink in the **Ward of Siparia**
 Containing **one point five four eight two hectares**
 Redefined by me with due authority, in March 2001
 In accordance with ^{Regulation} Rule 25(1) of the Land Surveyors' Regulations 1998, I certify that this plan is correct.

Entered by
 Checked by *Hilda Webster*

Gerald Lewis
 Trinidad & Tobago Land Surveyor 18.1.05/2001

170

1271


181

181

181

181

181



BASED ON
 A PLAN
 OF 1881
 IN THE
 RECORDS OF THE
 LAND SURVEY BOARD
 OF THE
 PROVINCE OF
 SOUTHERN
 AFRICA



24 MAY 2001
 Lands and
 Surveys
 Division