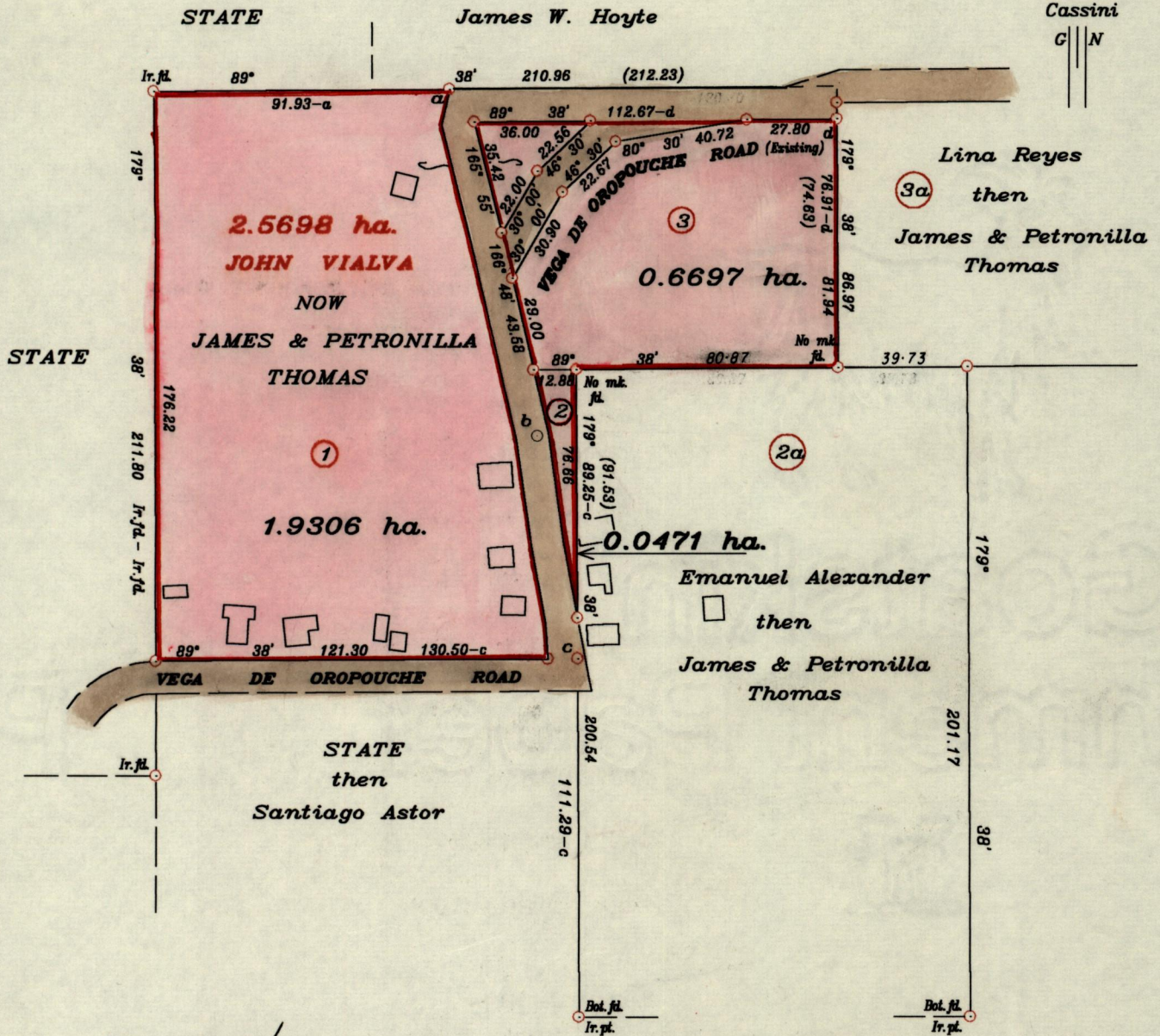


R.P.O. Vol. 167 Fol. 569
C.T. Vol. 755 Fol. 487

Cadastral Sheet C.23.E.26A
1/a & 1/c
Ward of Manzanilla.
County of St. Andrews.
Bk. 188 Fol. 240




Approved *[Signature]*
Director of Surveys
2022.10.07

Plots no. 2 & 2a to be amalgamated
Plots no. 3 & 3a to be amalgamated

○ Denotes Ir.pt. except otherwise stated.
To obtain compass bearings add 22 minutes
Bearings are based on Solar observations.

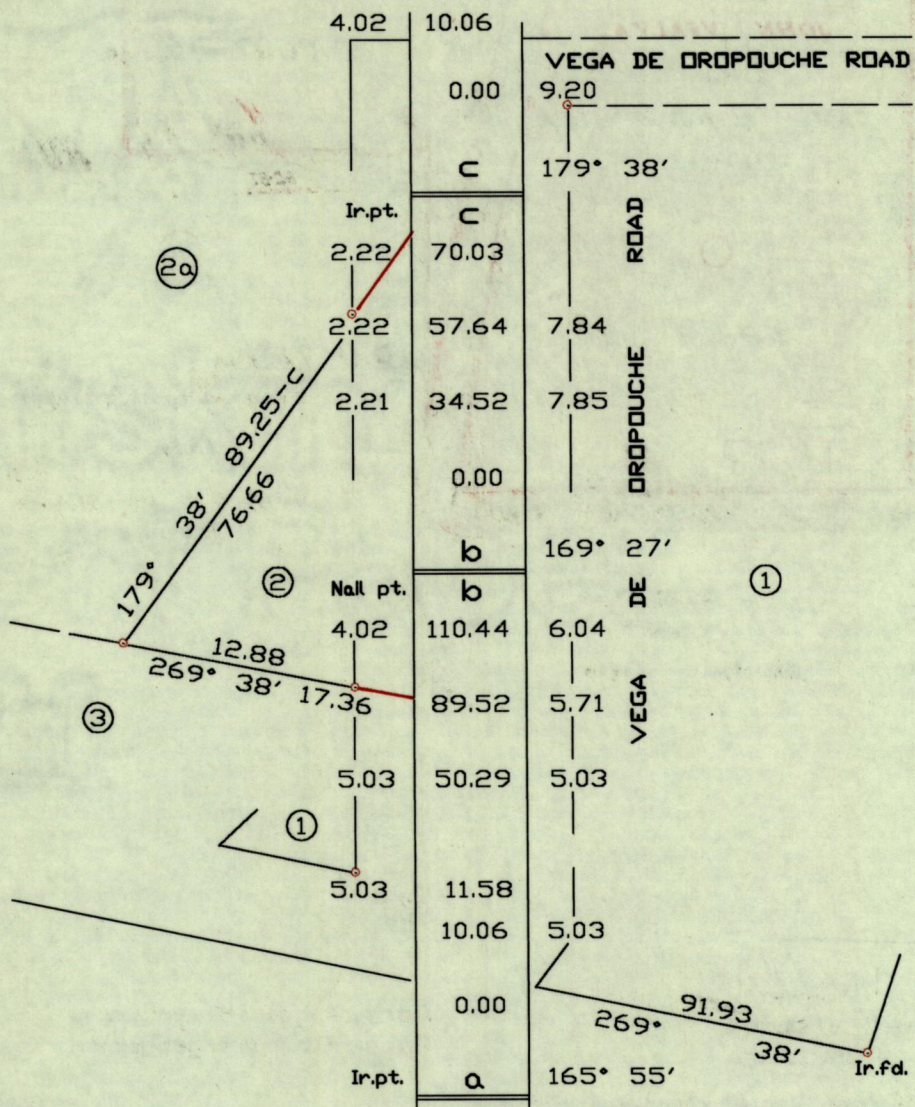
SCALE 1 : 2000
Distances are in metres

PLAN of 3 parcels of land coloured pink in the Ward of Manzanilla
Containing together two point six four seven four hectares.
Surveyed by me with due authority in February, 1997 & May, 1998.
In accordance with Reg. 25(1) of the Land Surveyors' Regulations 1998, I certify that this plan is correct.



Checked by *[Signature]*
Entered on.....

[Signature]
Trinidad & Tobago Land Surveyor..... 2nd October, 2002.



28 NOV 2002
Lands and
Surveys
Division