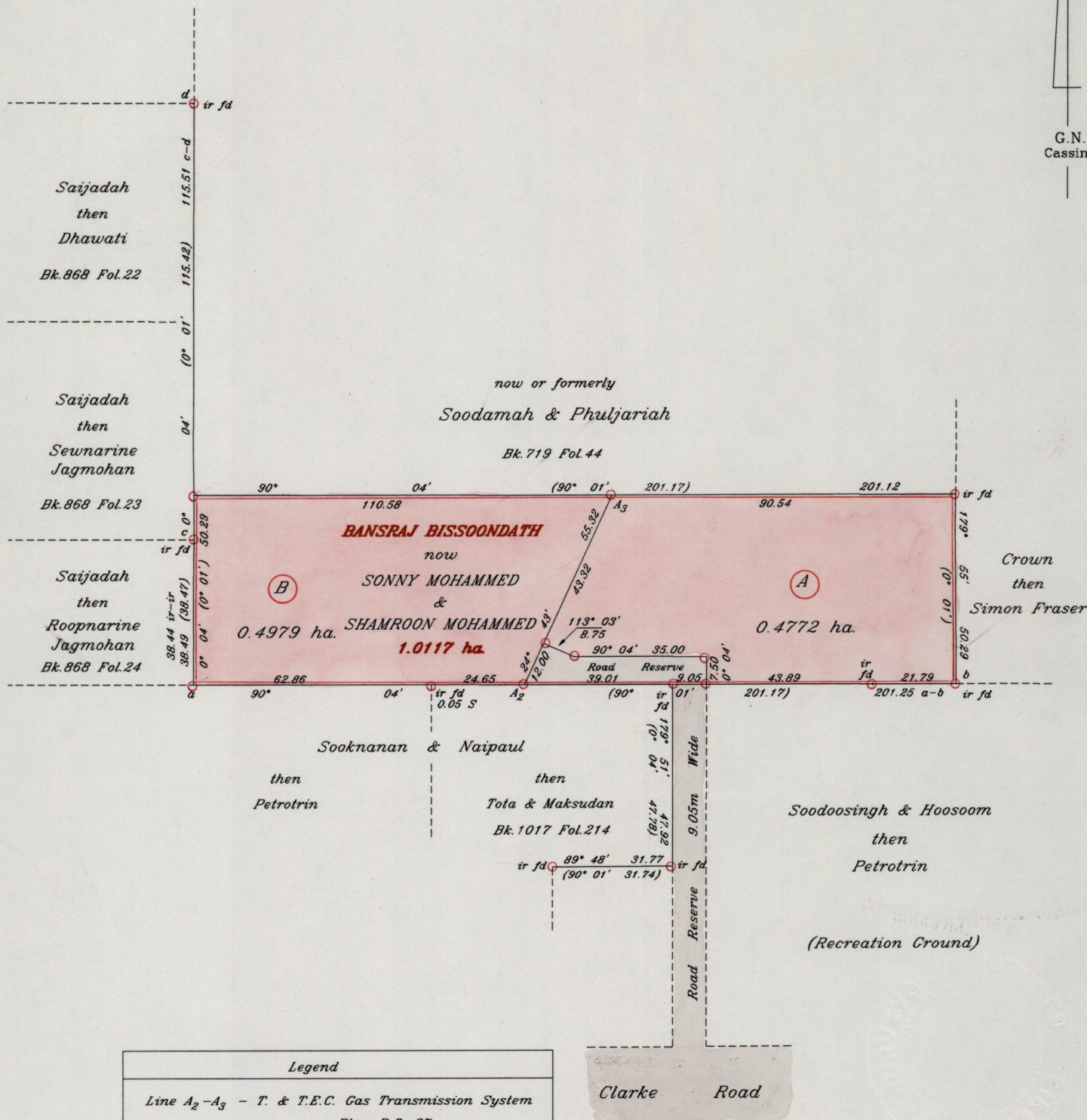



R.P.O. Vol. 197 Fol. 49
C.T. Vol. 3998 Fol. 137
U.P.R.N. No.:

Ward of Siparia
County of St. Patrick
Cadastral Sheet G.13.K 63F
3/b

G.N.
Cassini



Legend
Line A ₂ -A ₃ - T. & T.E.C. Gas Transmission System Plan P.G. 87

Approved 
Director of Surveys
2502.12.09

Reference: Bk. 719 Fol. 44

SCALE 1: 1500

Distances are in metres

○ Denotes iron put except otherwise stated

Bearings are Cassini Grid based on Solar Observations


PLAN of 2 parcels of land coloured pink in the Ward of Siparia

Containing together zero point nine seven five one hectares

Surveyed by me, with due authority, in January 2001

In accordance with Reg. 25(1) of the Land Surveyors' Regulations 1998, I certify that this plan is correct.

Checked by M.M. 25/4/02
Entered


Trinidad & Tobago Land Surveyor 5/2/2001



071

172

01 20 001 10 10
0000 10 10
0000 10 10

UNITED STATES DEPARTMENT OF THE INTERIOR

LANDS AND SURVEYS DIVISION

18 FEB 2002
Lands and
Surveys
Division