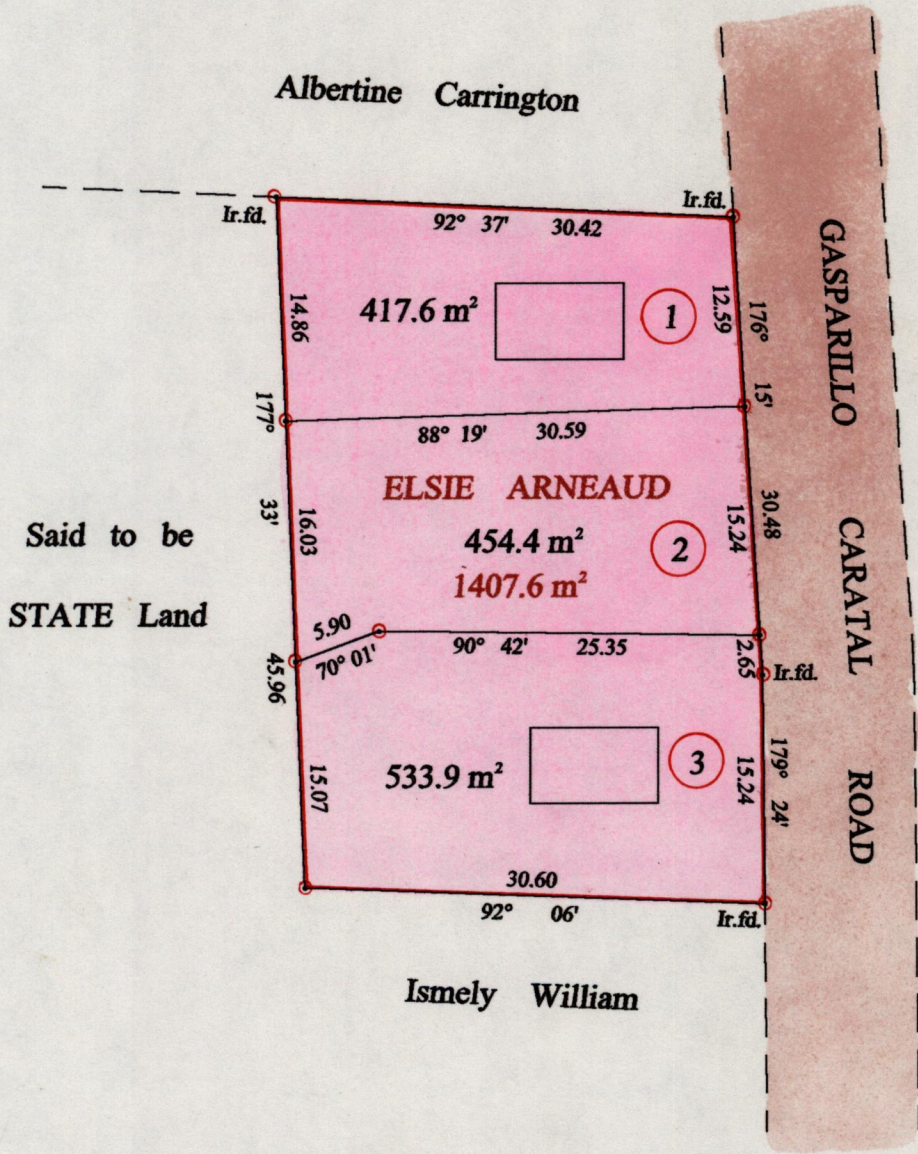


1271

16

R.P.O. Vol. Fol.  
C.T. Vol. 2722 Fol. 547

Cadastral Sheet 53.C (D.22.L)  
1/d  
Ward of Pointe-a-Pierre  
County of Victoria



Said to be  
STATE Land

Approved *[Signature]*  
Director of Surveys  
2002-07-03

○ Denotes Iron Put except stated otherwise.  
SCALE : 1:500


Bearings are Cassini Grid based on Solar Obs. Distances are in metres

PLAN of 3 Parcels of land coloured pink in the Ward of Pointe-a-Pierre  
Containing together one thousand four hundred and six point zero square metres  
Surveyed by me, with due authority, in May 1998.

In accordance with regulation 25 (1) of the Land Surveyors Regulations 1998,  
I certify that this plan is correct.




Checked by *[Signature]* *[Signature]*

Entered on ..... Trinidad and Tobago ..... 7.07.01.19...  
Land Surveyor





1907  
Lands & Surveys  
Division



13 JUL 2007  
Lands &  
Surveys  
Division