

Sarjoo & Ors
then
Harripersad Jokhan

County of Siparia

Bk. 1148 fol. 32

90° 02' 21.44

21.44

B

7° 26'

15.49

Timull's Channel

G.N.


DEONARINE
BHIMULL

0.6273 ha.

now
MOHAN BHIMULL
DOODNATH BHIMULL
& ORS.

Line	Brg.	Dist.
a - b	32° 07'	6.00
b - c	122° 14'	6.00
c - d	32° 07'	6.00

Roopan Bhimull



Beemul
then
Basso Bhimull

Cassini

Approved

Indar Ragoo
Director of Surveys

2002.12.04

○ Denotes Iron Put unless otherwise stated

Bearings are Cassini Grid based on Solar Obs.

SCALE 1 : 1000

Distances are in metres

Vide: Bk 1200 fol. 25
Bk. 1196 Vol. 2 fol. 132

PLAN of a Parcel of land coloured pink in the Ward of Siparia

Containing one thousand two hundred and seventeen point four square metres

Surveyed by me, with due authority, in June 2000

In accordance with Regulation 25(1) of the Land Surveyors' Regulations 1998, I certify that this plan is correct.

Checked by *M.M. 11/11/02*

Indar Ragoo

Entered on



Trinidad & Tobago Land Surveyor *18th* October 2001 2002

1271

127

Vol. 103 No. 133

Vol. 1201 No. 133



21 OCT 2002
 Lands and
 Surveys
 Division

Vol. 118 No. 133

Vol. 118 No. 133