

Cadastral Sheet I. 18. F&G

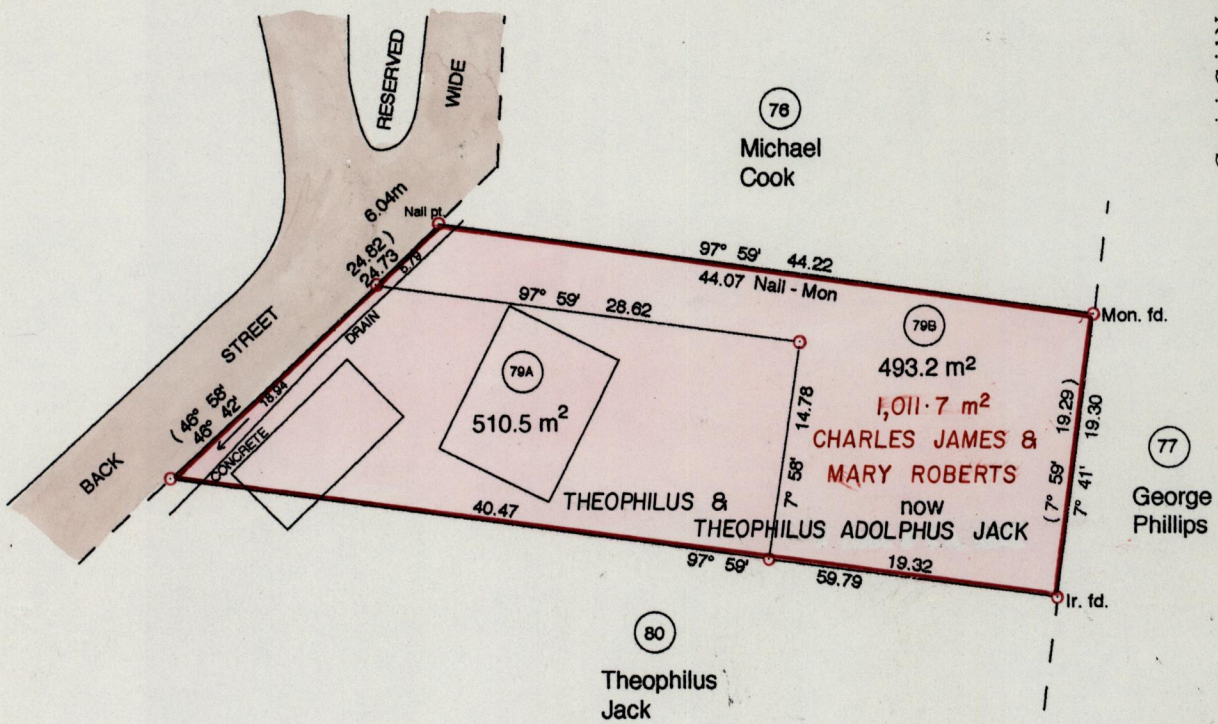
Ward of Tobago

R.P.O. Vol. 955.

Fol. 225.


Parish of St. George

Vide L.B. 38. S.O. 29/31.  
S.O. 129/33.



Cassini Grid North

Approved.....  
*[Signature]*  
 Director of Surveys  
 2002.10.25



○ Denotes Iron Put unless otherwise stated

SCALE 1:500

Bearings are Cassini Grid based on Solar Obs.

Distances are in metres

PLAN of two Parcels of land coloured pink in the Ward of Tobago

Containing together one thousand and three point seven square metres

Surveyed by me, with due authority, on 19th March 2000

In Accordance with regulation 25 (1) of the Land Surveyors' Regulations 1998, I certify that this plan is correct

Checked by.....  
*[Signature]*

*[Signature]*


Entered on.....

Trinidad & Tobago Land Surveyor ..... 14<sup>th</sup> March 2002




137

1571



*[Faint handwritten signature or text]*

*[Faint handwritten signature or text]*



14 MAR 2002  
Lands and  
Surveys  
Div