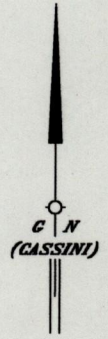
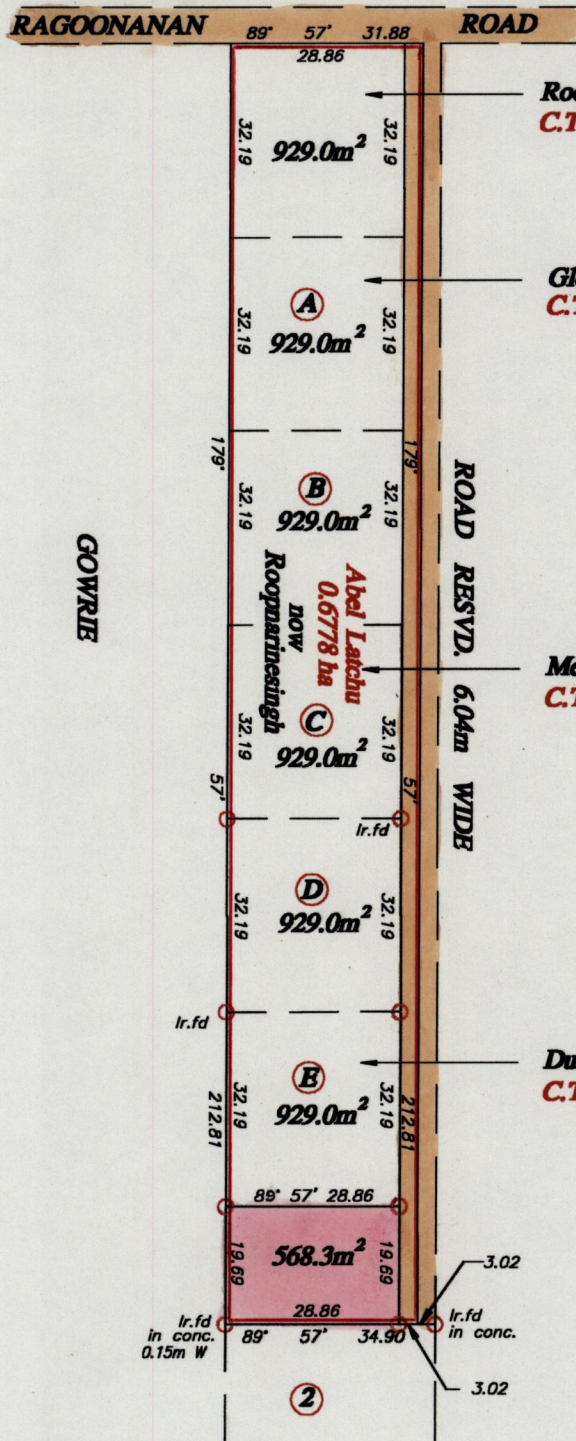


RPO Vol. 21 Fol. 365
CT. Vol. 1801 Fol. 329

Ward of Chaguanas
County of Caroni
Cadastral Sheet (D.3.O), 34A
2/c&d



Roopnarinesingh
C.T Vol. 2511 Fol. 391

Gloria Khan
C.T Vol. 3328 Fol. 157

Merlyn Gopaul, Wesley Gopaul & Ors.
C.T Vol. 3672 Fol. 269

Dulari Maharaj, Deonath Maharaj & Ors.
C.T Vol. 3709 Fol. 381

Approved

[Signature]
Director of Surveys
25/2.10.03

Ref Bk. 1179 : 190
1219 : 129

○ Denotes Iron put except stated otherwise.

Bearings are Cassini Grid based on Solar Observations.

Note : To obtain compass bearing add 3 minutes.

SCALE 1 : 1250

Distances are in metres

Plan of a Parcel of land coloured pink in the Ward of Chaguanas
Containing five hundred and sixty eight point three square metres
Surveyed by me with due authority, in November 2000
In accordance with ~~Para~~ ^{regulation} 25 (1) of the Land Surveyors Regulations 1998,
I certify that this plan is correct.

Checked by *[Signature]* 02.09.30

[Signature]
31/7

Entered on

Trinidad & Tobago, Land Surveyor.....2001



113

1271



1801

CT Vol 231 Pl 301

CT Vol 231 Pl 129

CT Vol 231 Pl 239

CT Vol 231 Pl 301



29 AUG 2001
 Lands and
 Surveys
 Division