

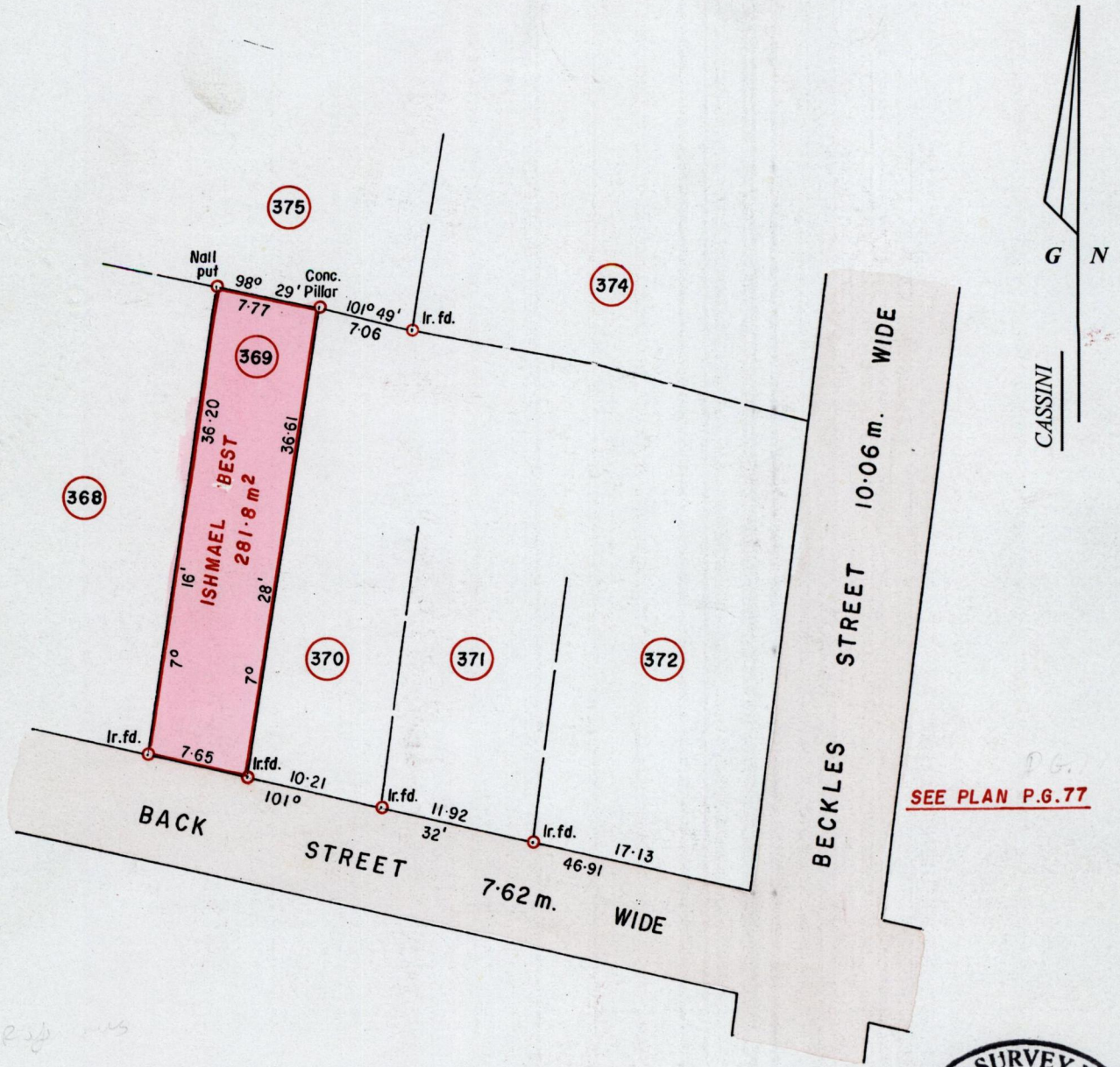
1271

1007


R.P.O. Vol. 475  
C.T. Vol. 1918

Fol. 547  
Fol. 153


Ward of Tacarigua  
County of St. George  
Cadastral Sheet B.18.0 24A  
2/b



SEE PLAN P.G.77



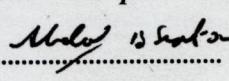

R.P.O. 475  
C.T. 1918  
Section M 118  
B.L. 15/11

Approved   
 Director of Surveys  
 2602-09-30

Denotes Iron put unless otherwise stated  
 Bearings are Cassini Grid based on Solar Obs.  
 SCALE 1/500

Note: To Obtain compass bearings add/subtract minutes Distances are in metres

PLAN of a Parcel of land coloured pink in the Ward of Tacarigua  
 Containing two hundred and eighty-one point eight square metres  
 Surveyed by me, with due authority, in March 2002.  
 In accordance with Regulation 25 (1), of the Land Surveyors Regulations 1998,  
 I certify that this plan is correct.

Checked by  .....   
 Entered ..... . Trinidad and Tobago Land Surveyor..... 20<sup>th</sup> March ..... 2002

RULE  
25(1)

107

1551

17 SEP 2002  
Lands and  
Surveys  
Division