

R.P.O. Vol.437

Fol. 403

Ward of Cedros

C.T. Vol. 957

Fol. 495

County of St.Patrick.

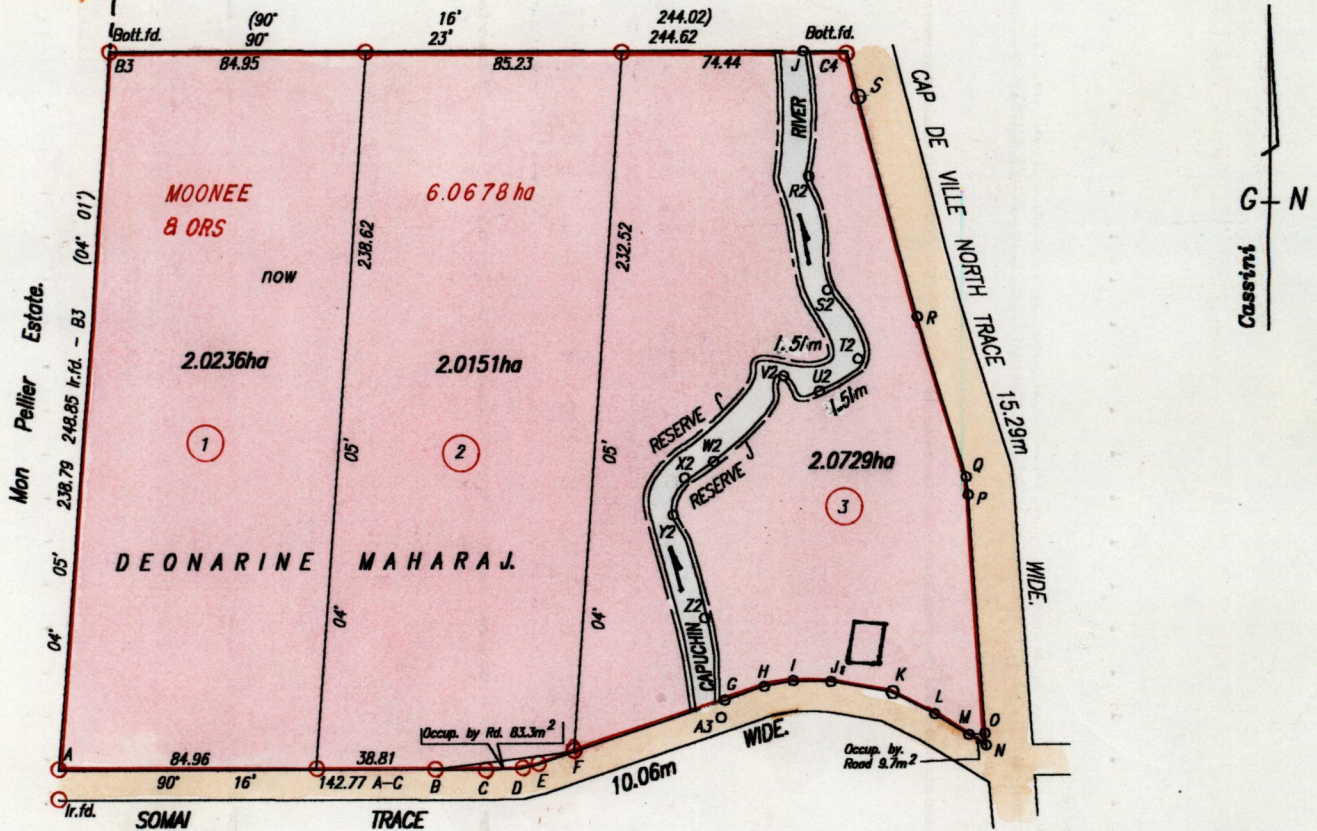
Bk.453 fol.262

Cadastral Sheet F.14.N. 72A

S.O. No. 354/18

Bissassar

1/a



LINE	BEARING	DISTANCE
C - D	87° 33'	10.18
D - E	77° 12'	5.75
E - F	71° 21'	12.74
F - G	71° 21'	52.84
H - I	79° 18'	9.85
I - J1	91° 42'	12.41
J1 - K	100° 03'	20.76
K - L	117° 29'	15.75
L - M	121° 41'	14.11
M - N	121° 41'	6.64
N - O	355° 37'	3.60
O - P	355° 37'	80.16
P - Q	353° 48'	5.91
Q - R	343° 07'	55.67
R - S	345° 05'	75.36
S - C4	346° 18'	15.33

B - F	83° 04'	47.19
G - H	70° 58'	13.77

Approved

*[Signature]*  
Director of Surveys

Note: To obtain compass bearings subtract 16 minutes.

○ Denotes Iron put except otherwise stated.  
Bearings are based on Solar Observations

PLAN of 3 Parcels of land coloured pink in the Ward of Cedros  
Containing together six point one one one six hectares.  
Surveyed by me, with due authority, in January, 2000  
In accordance with Rule 25(1) of the Land Surveyors Regulations 1998,  
I certify that this plan is correct.


Checked by *[Signature]*

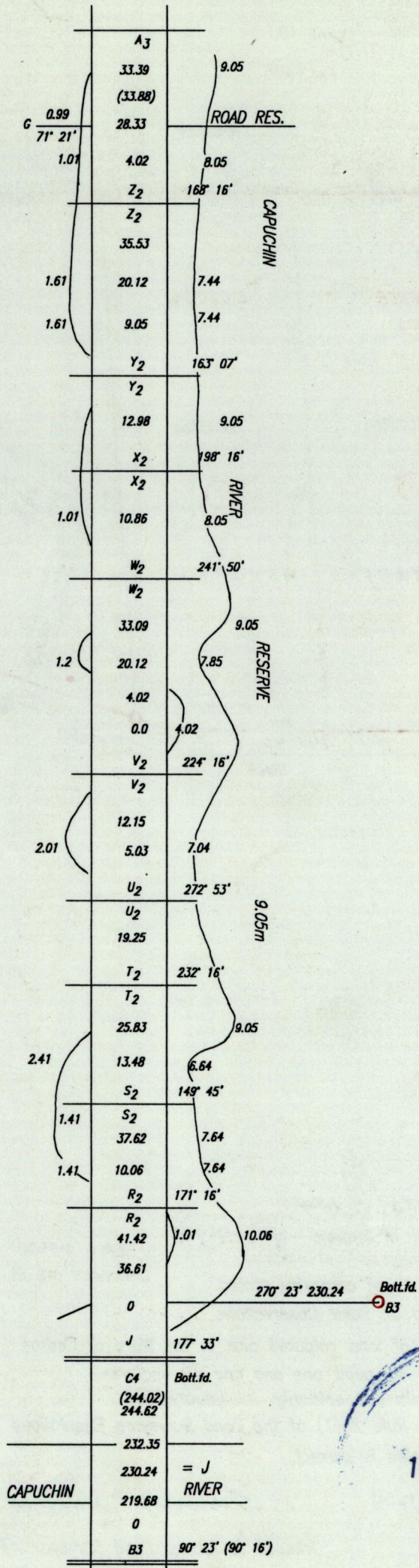
*[Signature]*  
Trinidad & Tobago Land Surveyor

Entered on . . . . .

Trinidad & Tobago Land Surveyor 18th December . . . 2000

SCALE 1:2500  
Distances are in Metres





16 JAN 2001  
Lands and  
Surveys  
Division

1267/98