

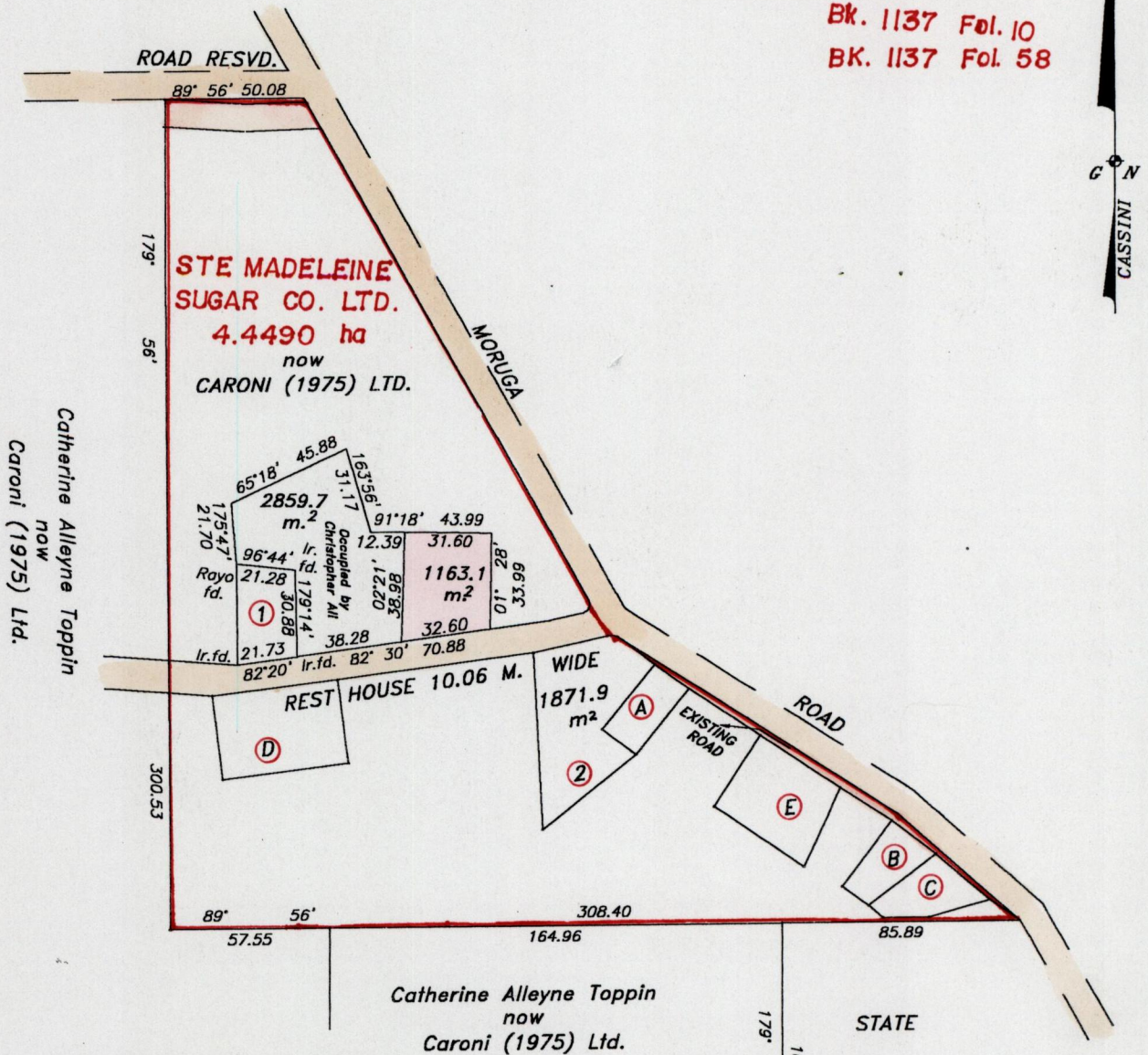
1267

886

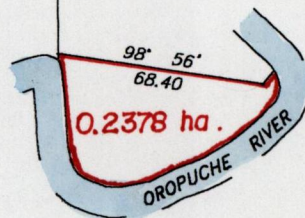
R.P.O. Vol 15 Fol. 387
C.T. Vol 1528 Fol. 121
U.P.R.N. No.....

Ward of Savana Grande
County of Victoria
Cadastral Sheet G.10.J.
64.B.
4/a

See Bk. 1003 Fol. 115
Bk. 1137 Fol. 10
BK. 1137 Fol. 58



LOT	AREA	NAME	C.T. Vol.	Fol.
A	464.5 m ²	SHAFITE & HALLIMAN ALI	1850	521
B	466.0 m ²	BHAGMANIA BASDEO	1810	299
C	511.0 m ²	CARLO RAGOONANAN	1795	41
1	715.8 m ²	SAUL & KENNETH BURKETT	2677	281
D	1393.5 m ²	RAMSAMOOJ CHATERGOON A/C RAMSAMOOJ CHATOORGOON	2840	551
E	1129.5 m ²	BABOORAM BASDEO	2677	291



Approved *[Signature]*
Director of Surveys
2007.8.15

SCALE 1/2500


Denotes Iron put except stated otherwise
Bearings are Grid Cassini based on Solar Observations
Plan of a Parcel of land coloured pink in the Ward of Savana Grande
Containing one thousand one hundred and sixty three point one square metres.
Surveyed by me with due authority, in November 2000
In accordance with Rule 25 (1) of the Land Surveyors Regulations 1998,
I certify that this plan is correct.

Checked by *[Signature]*

[Signature]
Trinidad & Tobago, Land Surveyor

Entered on.....

20.11.2000



STATE OF NEW YORK
IN SENATE
JANUARY 18, 1901

REPORT OF THE
COMMISSIONERS OF THE
LAND OFFICE

20 JUN 2001
Lands and
Survey