

1267

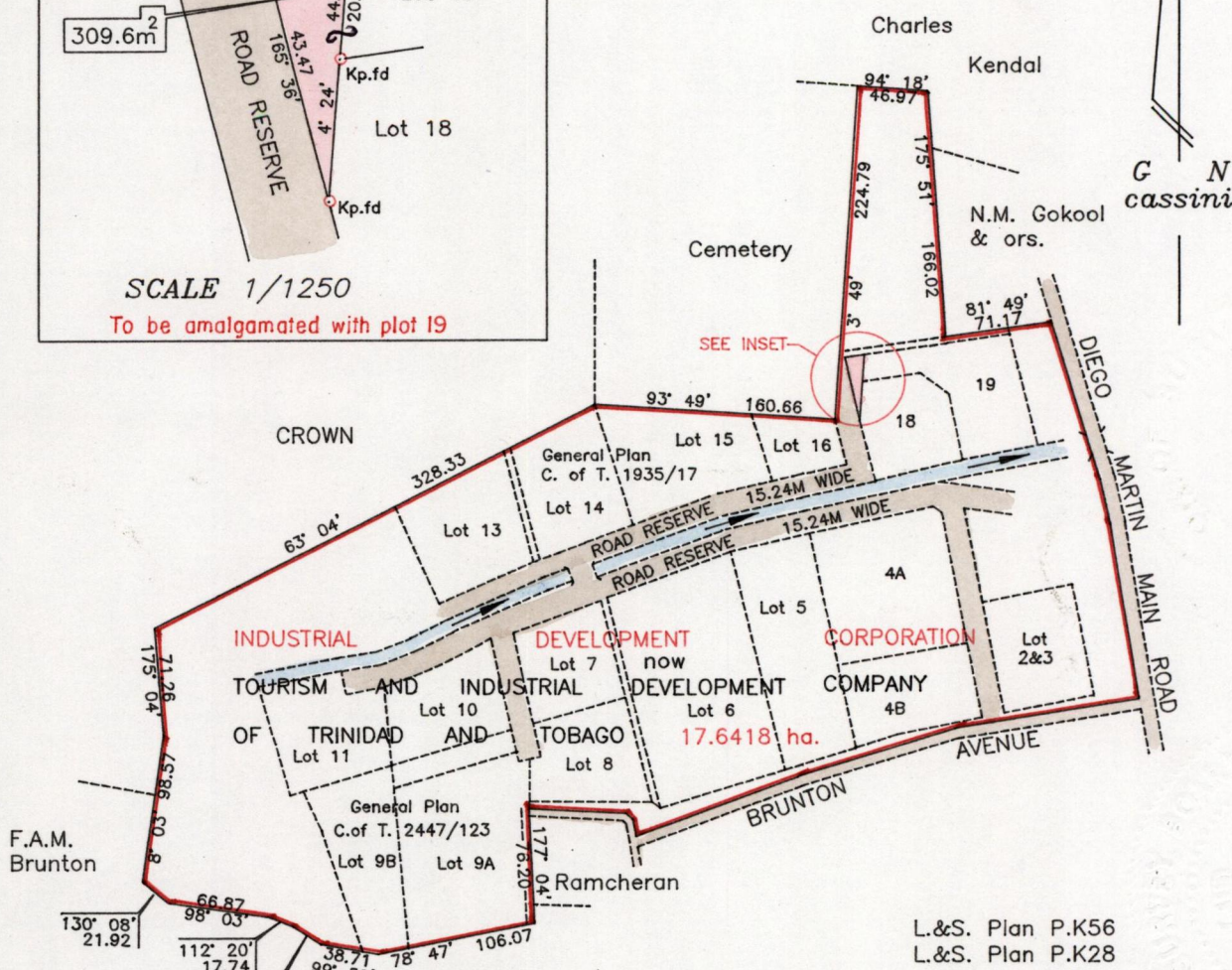
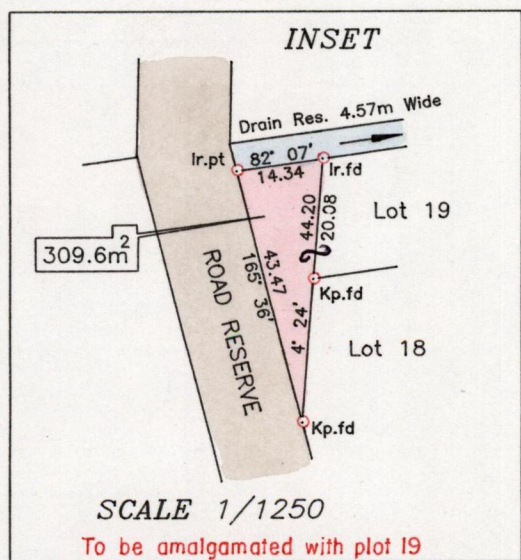
132
82

Cadastral Sheet A.14.K $\frac{12C}{4/d}$

C.T.Vol. 1822 Fol. 309

Ward of Diego Martin


County of St. George



Approved
[Signature]
 Director of Surveys
 2007.8.15

L.&S. Plan P.K56
 L.&S. Plan P.K28

SCALE 1/5000



Note: To obtain compass bearings subtract 4 minutes.

Distances are in metres

PLAN of a Parcel of land coloured pink in the Ward of Diego Martin
 Containing three hundred and nine point six square metres.

Surveyed by me with due authority in February 2000 for John Andrews
 In accordance with Rule 25(1) of the Land Surveyors' Regulations 1998,
 I certify that this plan is correct.

Checked by *[Signature]*

[Signature] T.T.L.S.
 Land Surveyor Trinidad & Tobago
 1/3/2000

Entered.....

109



- 8 NOV 2000
Lands and
Surveys
Division