

R.P.O. Vol. 36

Fol. 275

Ward of Cunupia.

C.T. Vol. 3540

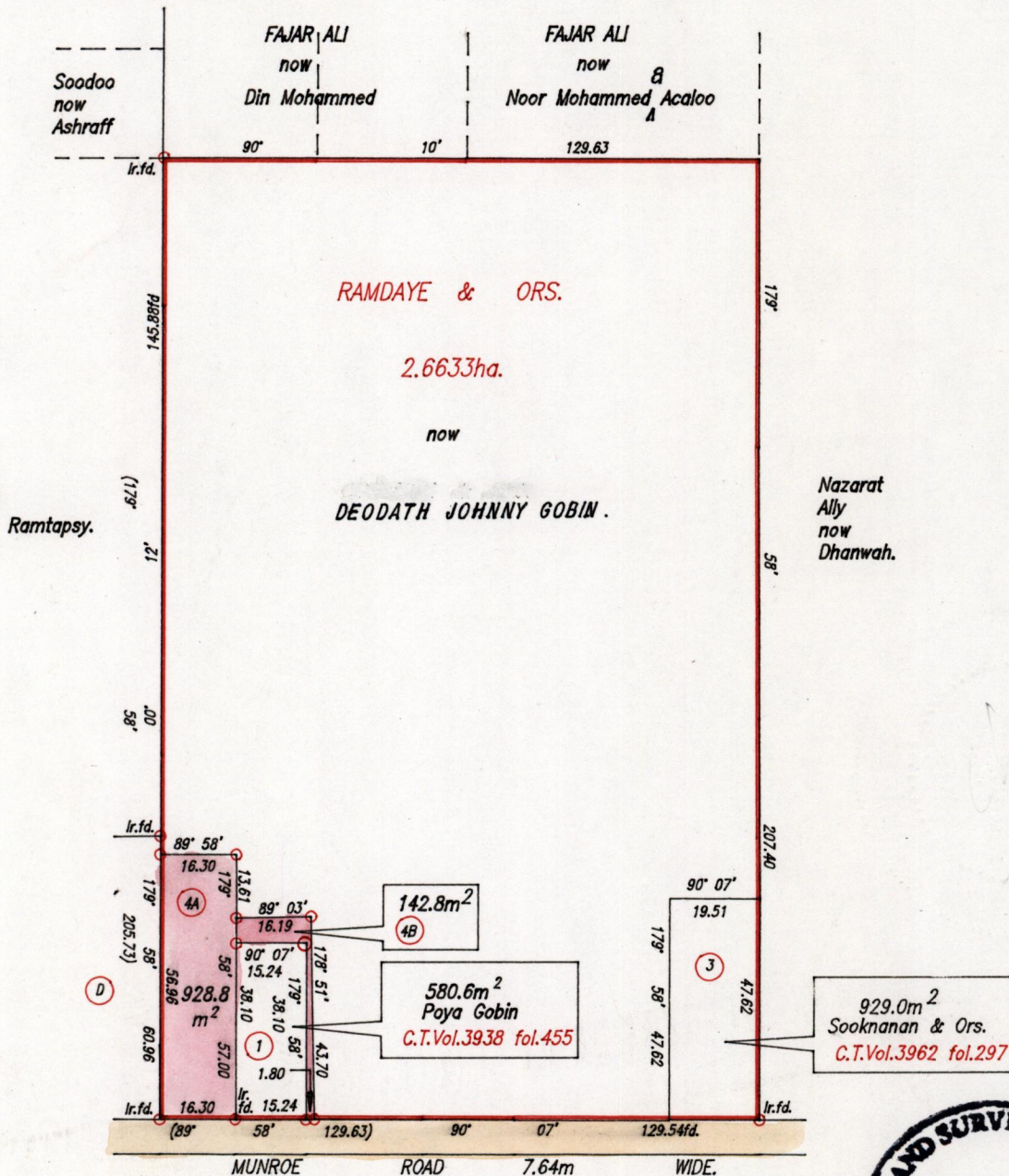
Fol. 123

County of Caroni.

Vide Bk. 780 fol.52

Vide Plan in Vol.3938 fol.447


Cadastral Sheet D.3.E.  $\frac{24D}{3/a}$



NOTE : Plot 4B to be amalgamated to Plot 1

Approved

*[Signature]*  
 Director of Surveys  
 2001.06.28



○Denotes Iron put except otherwise stated.  
 Bearings are based on Solar Observations

SCALE 1:1500  
 Distances are in Metres

PLAN of 2 Parcels of land coloured pink in the Ward of Cunupia  
 Containing together one thousand and seventy one point six square metres.  
 Surveyed by me, with due authority, in May, 1999  
 In accordance with Rule 25(1) of the Land Surveyors Regulations 1998,  
 I certify that this plan is correct.


Checked by. *[Signature]*

*[Signature]*  
 .....

Entered on. ....

Trinidad & Tobago Land Surveyor *1<sup>st</sup> September* ..... 2000

Onej. Bl 1238 70 91  
Sec 750 70. 52



- 8 SEP 2000  
Lands and  
Surveys  
Division