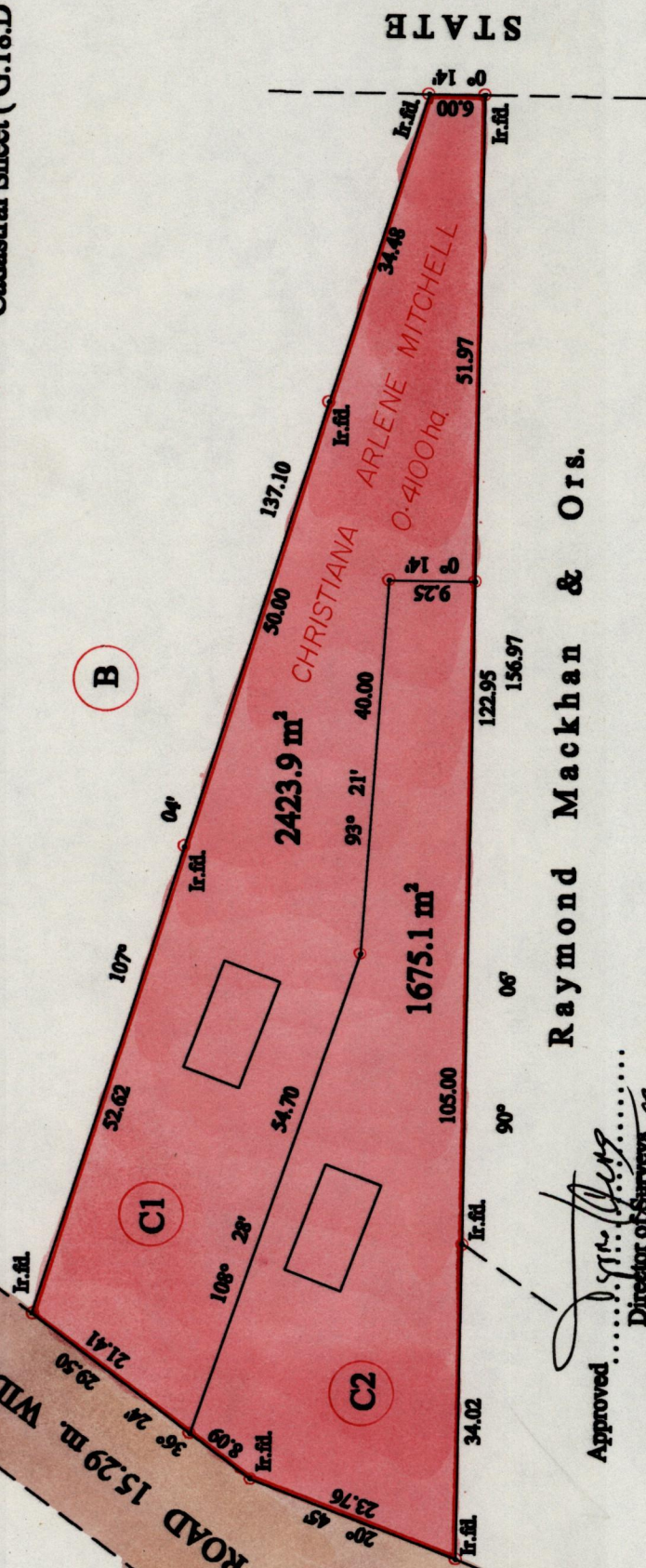


R.P.O. Vol. 216 Fol. 603
 C.T. Vol. 3913 Fol. 355

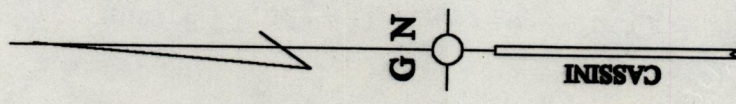
Ward of Siparia
 County of St. Patrick
 Cadastral Sheet (G.18.D) 73.C
 2/b

ROCHARD LOCAL ROAD 15.29 M. WIDE



1267

3



Raymond Mackhan & Ors.

Vide Plan J.A.79
 Bk. 1233 fol. 184



SCALE: 1:750
 Distances are in metres


PLAN of 2 Parcels of land coloured pink in the Ward of Siparia
 Containing together four thousand and ninety nine point zero square metres
 Surveyed by me, with due authority, on the 11th. April 1999
 In accordance with Rule 25 (1) of the Land Surveyors Regulations 1998,
 I certify that this plan is correct.

Approved
 Director of Surveys
 2009.04.30

Checked by N. 01.03.37
 Land Surveyor

Entered on Trinidad & Tobago Land Surveyor 10 2000

Original Plan J.A. 79



-9 OCT 2000
Lands and
Surveys
Division