

R.P.O. Vol. 66 Fol. 417
C.T. Vol. 1327 Fol. 471

then Jules E. Smith

CROWN

then STATE

Ward of Chaguanas
County of Caroni

Cadastral Sheet (D.944) 34.E
2/b

Polen Smith

Stephen Ottley

RAMSUBAG CHARRAN
now
HAROLD DOOKERAN

7.8010 ha.

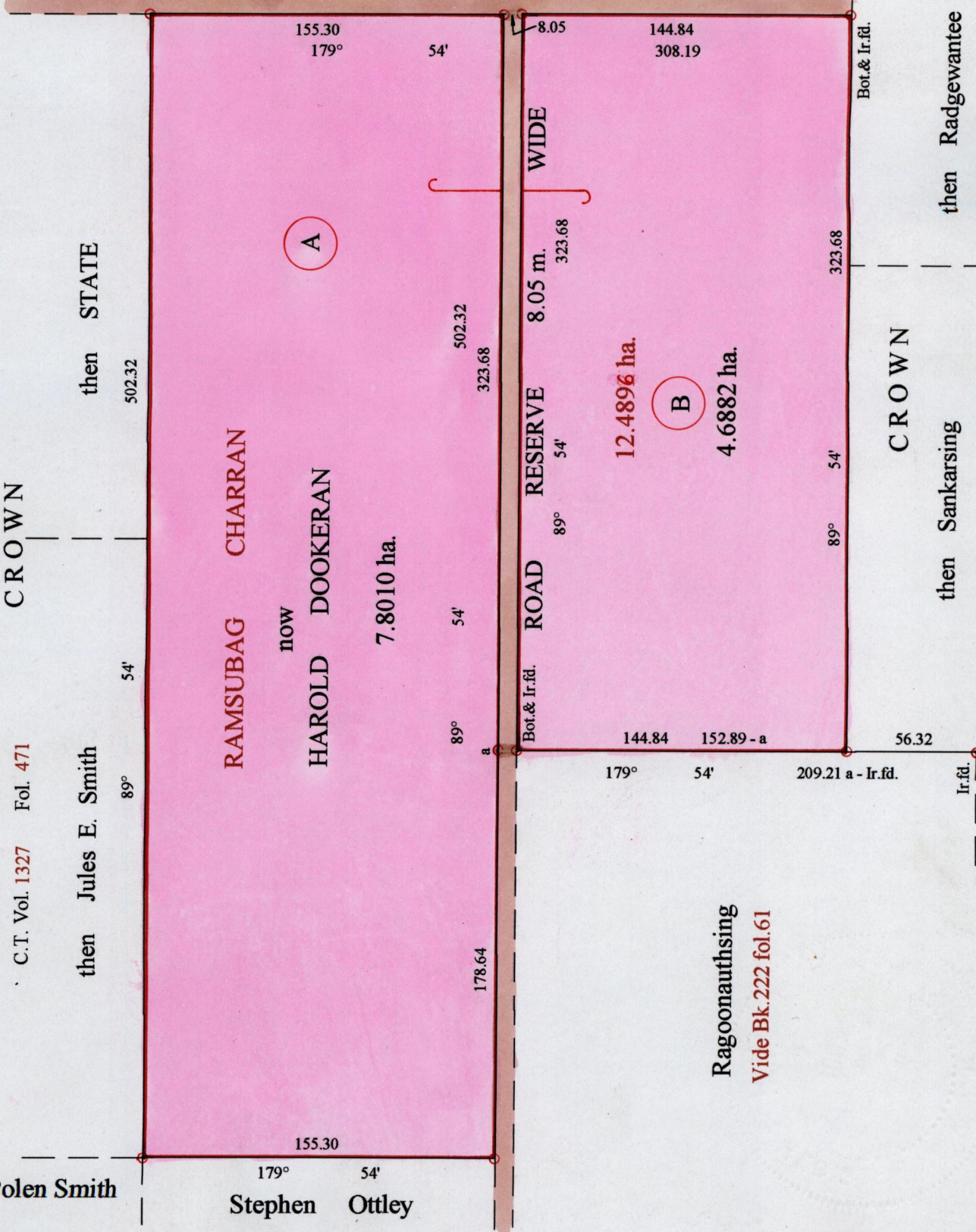
A

B

12.4896 ha.

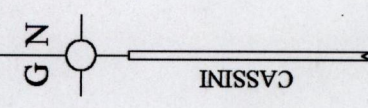
4.6882 ha.

Ragoonausing
Vide Bk. 222 fol. 61



1267

288



DAN'S TRACE

ROAD RESERVE
Vide Bk. 225 fol. 121

ROAD RESERVE 8.05 m. WIDE

ROAD RESERVE 8.05 m. WIDE

CROWN

then Radgewantee

then Sankarsing

Bot. & Ir. fd.

Ir. fd.


Approved
Director Observations
2002.08.24

SCALE : 1:2500
Distances are in metre
PLAN of 2 Parcels of land coloured pink in the Ward of Chaguanas
Containing together twelve point four eight nine two hectares
Surveyed by me, with due authority, on the 1st. May 2001
In accordance with ~~Rule 25~~ ^{regulation} 25 (1) of the Land Surveyors' Regulations 1998
I certify that this plan is correct.

Checked by M.M. S/G/S
[Signature]

Entered on Trinidad & Tobago Land Surveyor





13 SEP 2001
Lands and
Surveys
Division