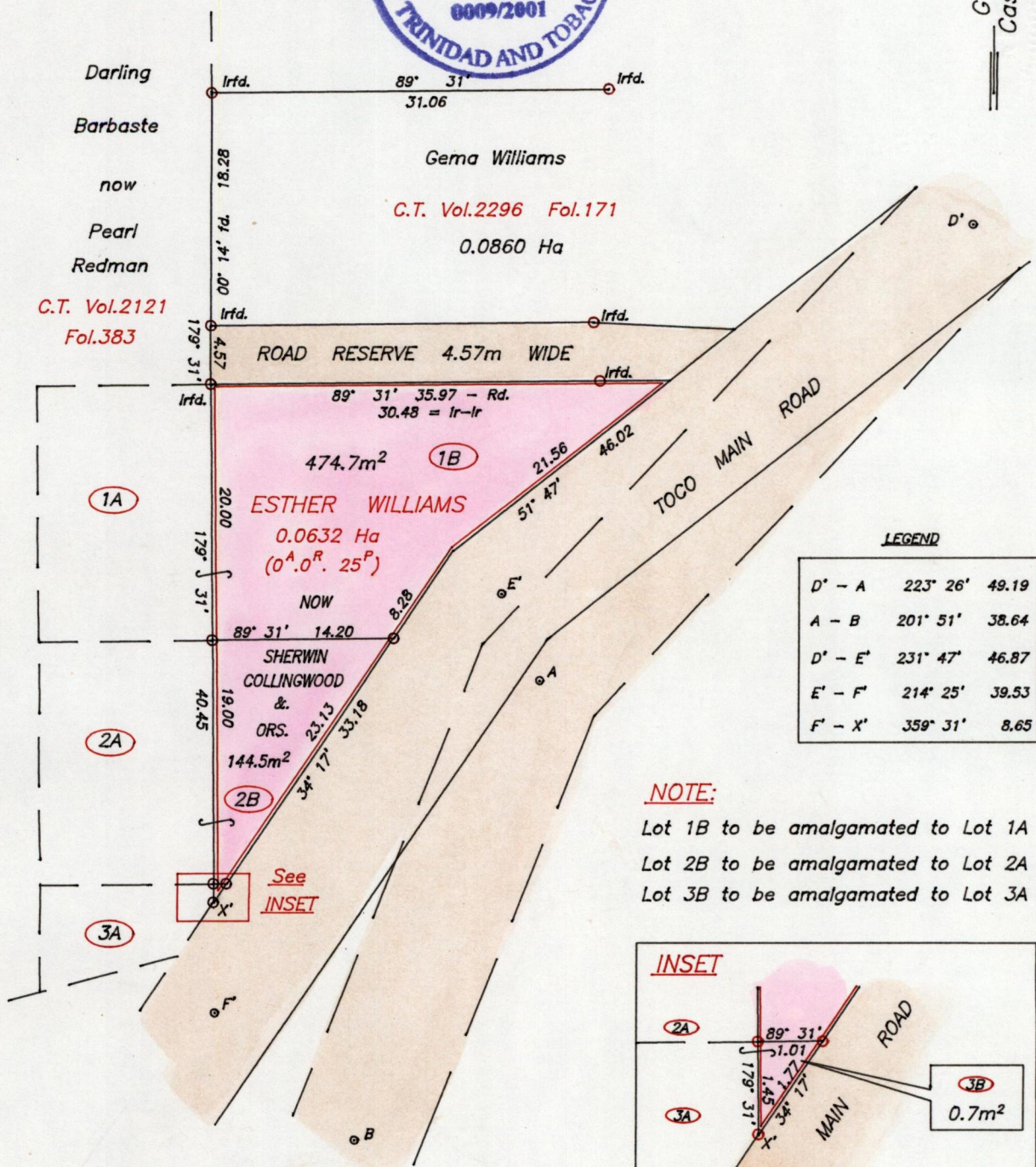




R.P.O. Vol. 316 Fol. 391

C.T. Vol. 2991 Fol. 87

VIDE PLAN B.B.31
Bk.1137 Fol.215

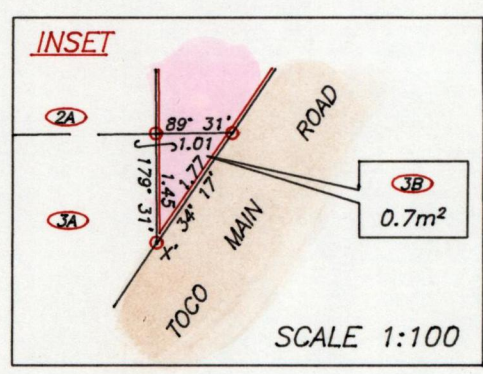
Cadastral Sheet ^{7A&D} 3/a C.5.1.
Ward of Toco
County of St. David




LEGEND

D' - A	223° 26' 49.19
A - B	201° 51' 38.64
D' - E'	231° 47' 46.87
E' - F'	214° 25' 39.53
F' - X'	359° 31' 8.65

NOTE:
 Lot 1B to be amalgamated to Lot 1A
 Lot 2B to be amalgamated to Lot 2A
 Lot 3B to be amalgamated to Lot 3A

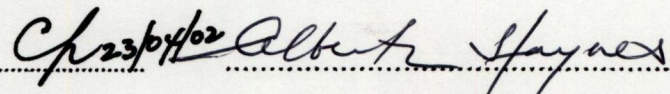


Approved 
 Director of Surveys
 2002.05.17


- ⊙ Denotes Iron put unless otherwise stated
- ⊙ Denotes centreline of Toco Rd. by PLAN B.B.31, S.O. 1/1919
To obtain compass bearings add 29 minutes.
Bearings are Cassini Grid based on Solar observations

SCALE 1:500
 Distances are in METRES

PLAN of 3 Parcels of land coloured pink in the Ward of Toco
 Containing together six hundred and nineteen point nine square metres
 Surveyed by me, with due authority, in August 2001
 In accordance with Rule 25 (1) of the Land Surveyors' Regulations 1998,
 I certify that this Plan is correct.

Checked by  T.T.L.S.

Entered on Trinidad and Tobago Land Surveyor ⁸¹ 21 November 2001



22 NOV 2001
Lands and
Surveys
Div'ion