

1267

2633

R.P.O. Vol. 161 Fol. 413

Remaining Portion.

Ward of Siparia.

C.T. Vol. 3657 Fol. 427

County of St.Patrick.

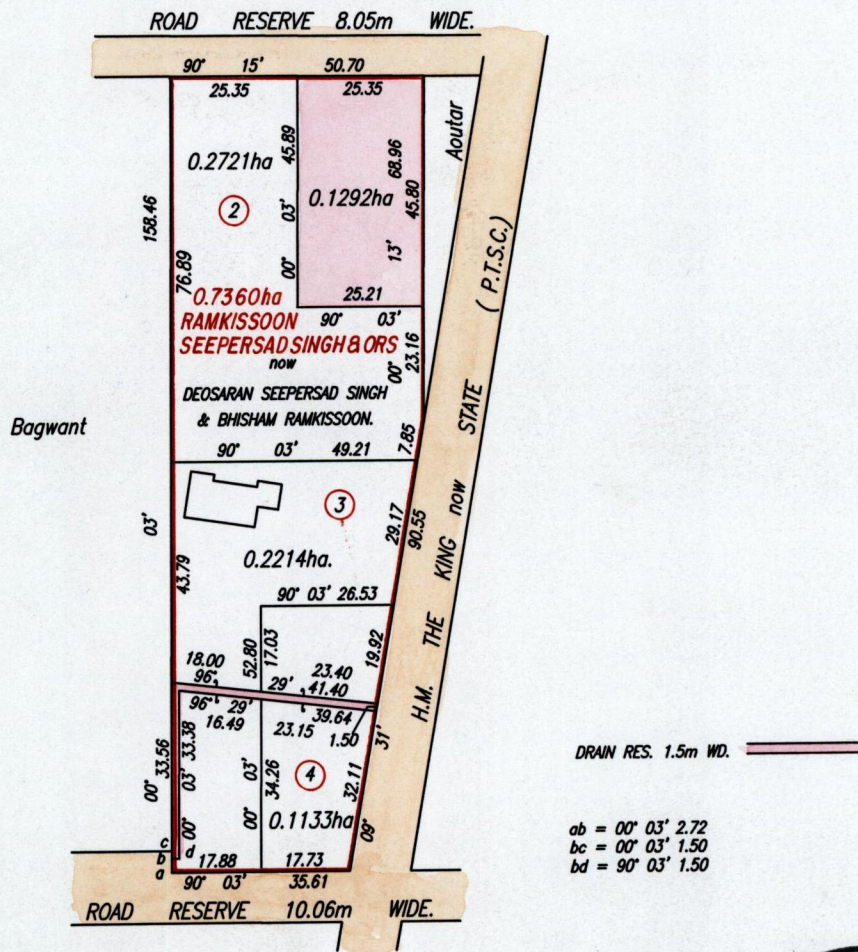
Vide Bk. 400 fol. 183

Cadastral Sheet G.13.E. 63E
2/d


" " 714 " 172

" " 1249 " 270

" " " Vol. 2 fol. 37



Lot No. 2	Bhisham Ramkissoon	C.T. Vol. 4181 fol. 241
Lot No. 3	Deosaran Seepersad Singh	C.T. Vol. 4181 fol. 245
Lot No. 4	Bhisham Ramkissoon	C.T. Vol. 4181 fol. 243



Approved *[Signature]*
Director of Surveys
2002.05.17


SCALE 1/1500
Distances are in Metres

This is a true copy of a diagram of zero point seven three six zero hectare originally transferred to Ramkissoon Seepersad Singh & others, showing a portion coloured pink and containing zero point one two nine two hectare being the remainder after three previous transfers of other portions of land.

In accordance with Rule 25(1) of the Land Surveyors Regulations 1998, I certify that this plan is correct.

Checked by *[Signature]* 2002.02.26

Entered on Trinidad & Tobago Land Surveyor *[Signature]* 10th August 2001
PATH = EV700 C:\spersad\spersad2.R.P.dwg.



20 FEB 2002
Lands and
Surveys
Division