
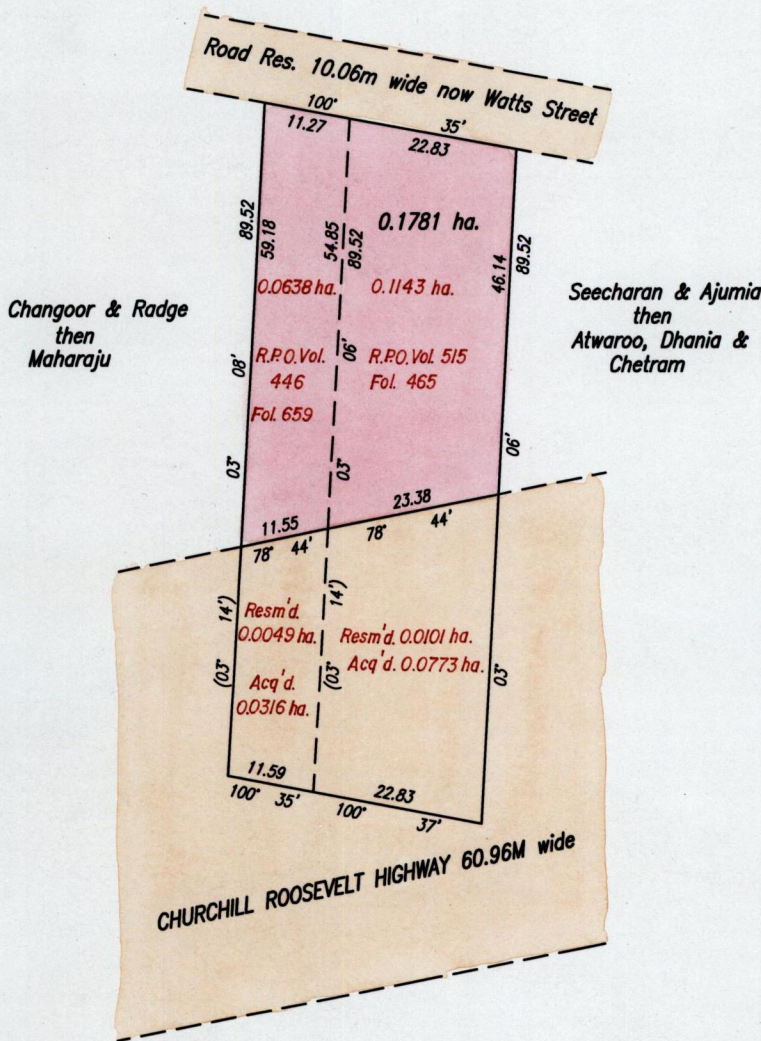



CONSOLIDATED PLAN

Cadastral Sheet B.18.M. <sup>24 A</sup>/<sub>1/c</sub>  
Ward of Tacarigua  
County of St. George  
Vide : Bk. 1196 Fol. 217  
Bk. 1196 Fol. 218



Approved *[Signature]*  
Director of Surveys  
25/03/02

SCALE 1/1000  
Distances are in metres



Bearings are based on solar observations  
Plan of 2 Parcels of land coloured pink in the Ward of Tacarigua  
Containing together zero point one seven eight one hectares  
Prepared by me, with due authority, in April 2001 for Mary Dass  
In accordance with Rule 25(1) of the Land Surveyors' Regulations 1998, I certify that this plan  
is correct.

Checked by *M.M. 12/3/02* *Ganesh Dath Ramcharitar*  
Entered on . . . . . Trinidad & Tobago Land Surveyor. *25/02/2002*

1 - MAR 2002  
Lands and  
Surveys  
Division