

1267

226

R.P.O. Vol. 17 Fol. 482

Cadastral Sheet D.3.A. & E. 24D  
3/a

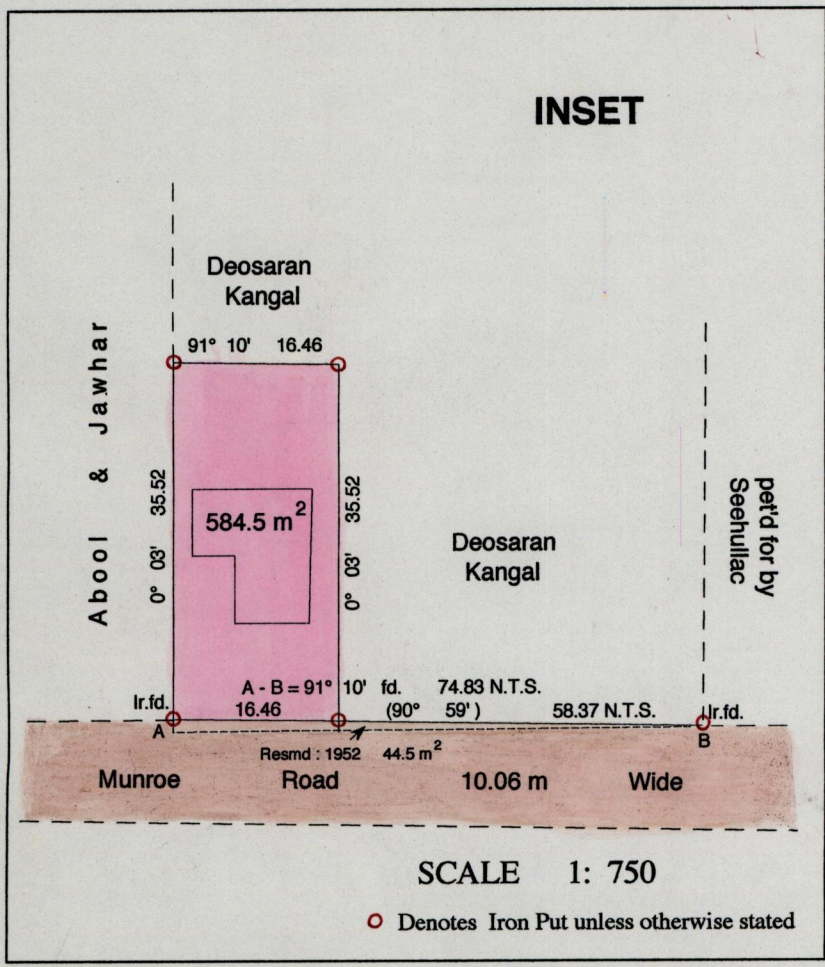
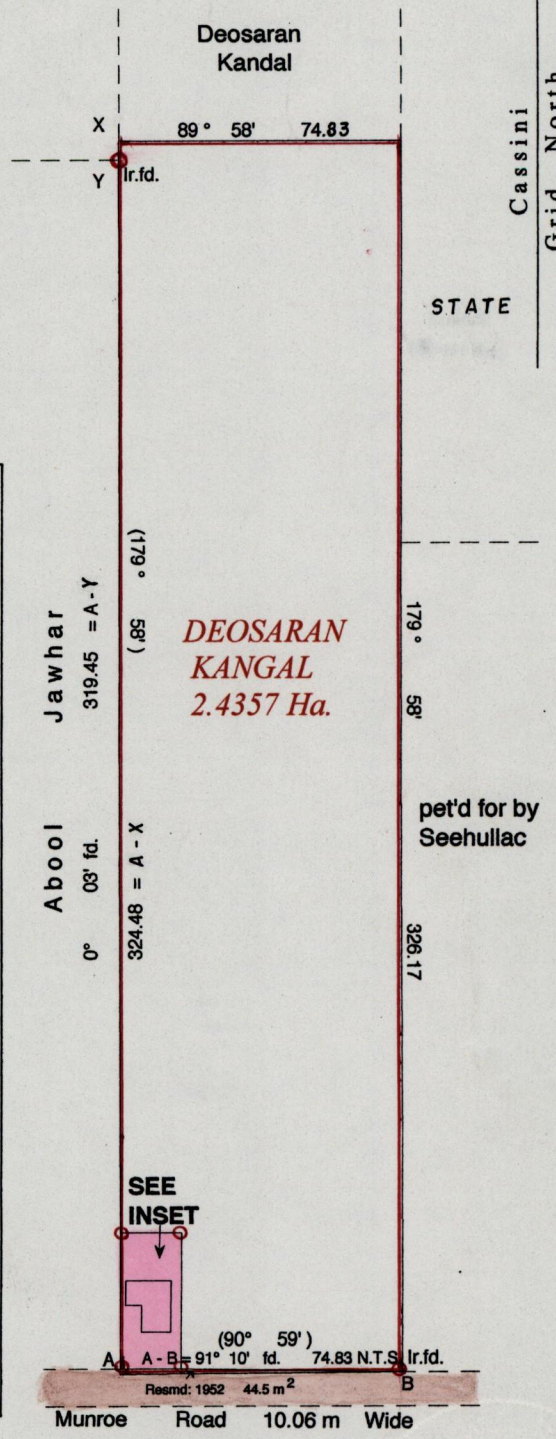


C.T. Vol. 1415 Fol. 297

Ward of Cunupia

U.P.R.N. No.

County of Caroni

Vide Bk. 930 Fol. 86  
Plan D.C.5



SCALE 1: 750

○ Denotes Iron Put unless otherwise stated

SCALE 1: 2000

Distances are in metres

○ Denotes Iron Put unless otherwise stated

Approved .....  
Director of Surveys  
2001.05.04

Bearings are Cassini Grid based on Solar Obs.  
To obtain compass bearings add 2 minutes



PLAN of a Parcel of land coloured pink in the Ward of Cunupia  
Containing five hundred and eighty four point five square metres  
Surveyed by me, with due authority, in February 2001 at the request of Kishore Kangal  
In accordance with rule 25 (1) of the Land Surveyors' Regulations 1998  
I certify that this plan is correct.

Checked by .....  
Entered on .....  
Trinidad & Tobago Land Surveyor  
6th August 2001

220

1207

R.O. No. 1  
L.T. No. 100  
U.P.R.N. No.



30 JAN 2002  
Lands and  
Surveys  
Division