
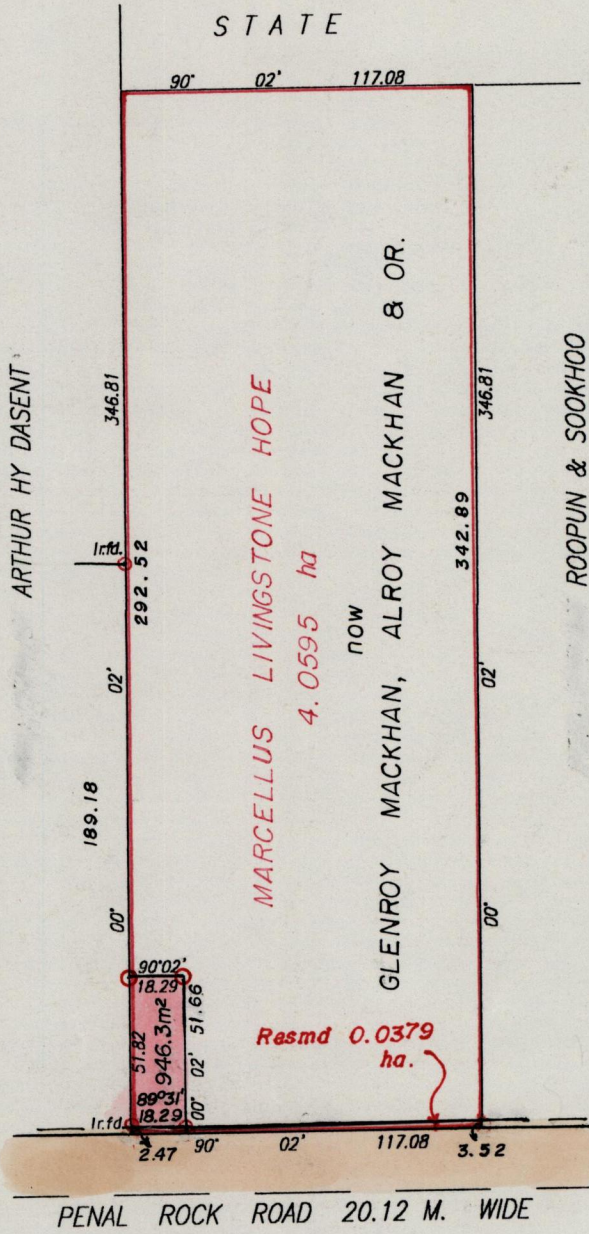


U. P. R. N. No.



Approved
Lawrence Clarke
 Director of Surveys
 25.12.98

Bk. 396 Fol. 206
 Bk. 985 Fol. 39
 SCALE 1/2500

○ Denotes Iron put except stated otherwise.

Note : To obtain compass bearing subtract 2 minutes. Distances are in metres


Plan of a Parcel of land coloured pink in the Ward of Siparia
 Containing nine hundred and forty six point three square metres
 Surveyed by me with due authority, in November 1998
 In accordance with Rule 25 (1) of the Land Surveyors Regulations 1998,
 I certify that this plan is correct.

Checked by 02.01.15

Lawrence Clarke

 Trinidad & Tobago, Land Surveyor. 30th December 1998

Entered



MA 000 000 000

