

R.P.O. Vol. 532

Fol. 429

C.T. Vol.

Fol.


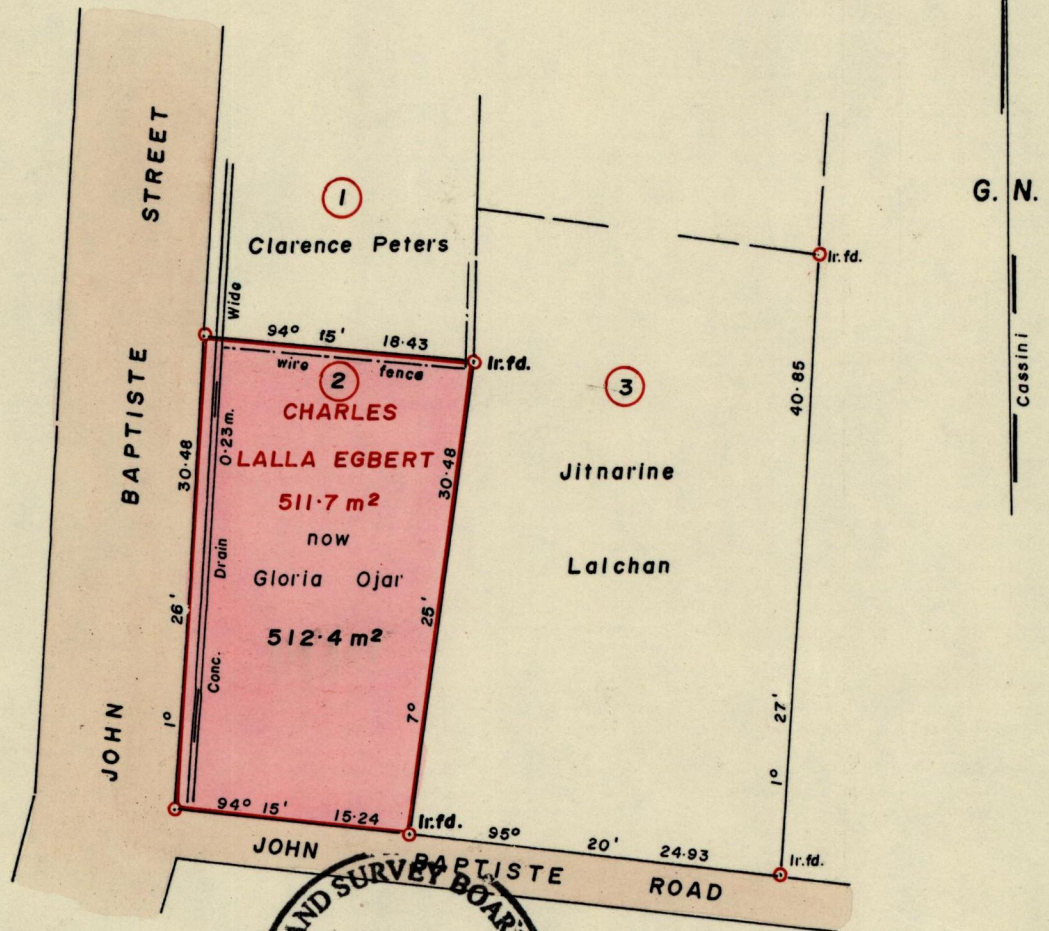
Ward of Couva

County of Caroni

Cadastral Sheet D.12.0

43C
4/a

Bk. 294:28 & 15



See BK.1230 fol.130

Approved *[Signature]*
 Director of Surveys
 2002.03.04

○ Denotes Iron put unless otherwise stated
 Bearings are Cassini Grid based on Solar Obs.


SCALE 1/500

Note: To Obtain compass bearings add/subtract minutes Distances are in METRES

PLAN of a Parcel of land coloured pink in the Ward of Couva
 Containing five hundred and twelve point four square metres
 Surveyed by me, with due authority, in June 2000
 In accordance with Rule 25 (1), of the Land Surveyors Regulations 1998.
 I certify that this plan is correct.

Checked by *[Signature]* 2002.02.26
 Entered on.....

Trinidad and Tobago Land Surveyor *[Signature]*
 11th September 2000



11 SEP 2000
Lands and
Surveys
Division