

1267

1988

Cadastral Sheet 16 D, C. 18. F  
4/a

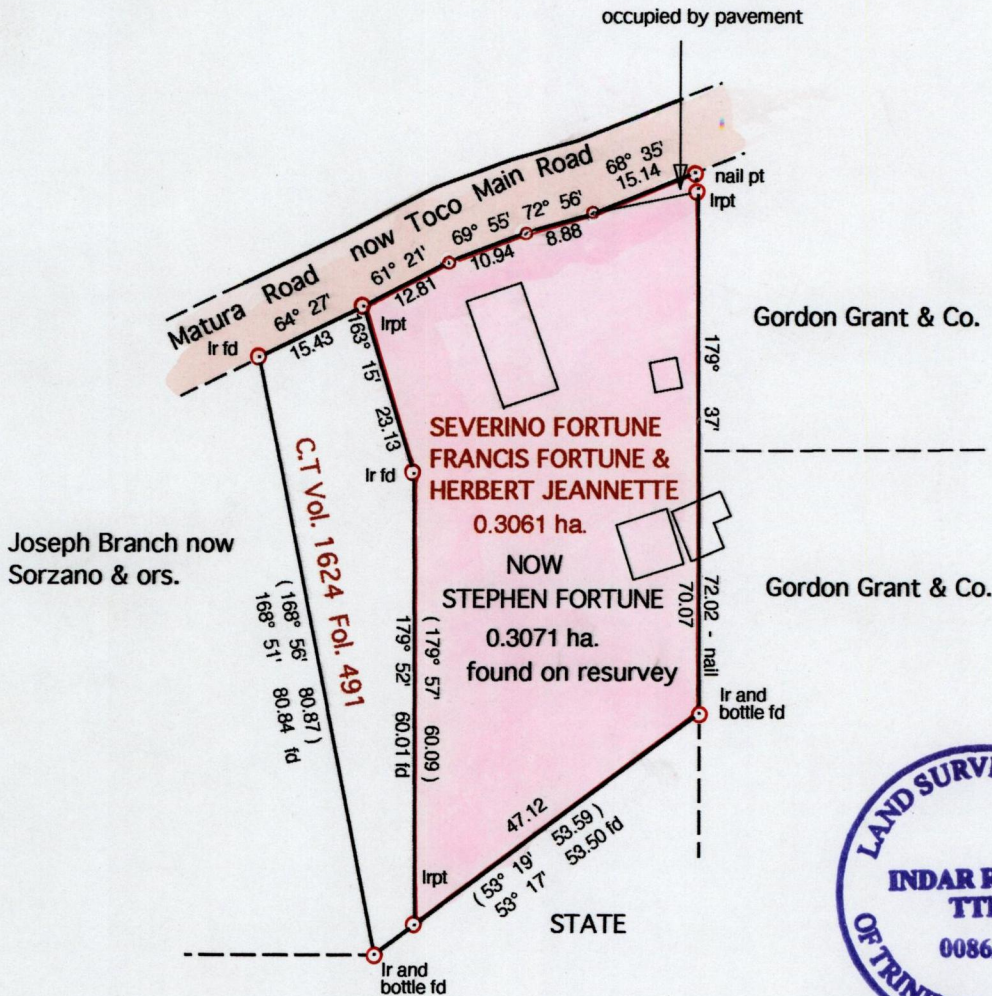
Ward of Matura


County of St. Andrew

R.P.O Vol. 67 Fol. 321

C.T. Vol. 3714 Fol. 251

G.N.



Approved   
 Director of Surveys  
 2002.02.20

See Bk. 966 fol. 155

o denotes traverse point

Bearings are Cassini Grid based on Solar Obs.

SCALE 1 : 2000


Distances are in metres


PLAN of a Parcel of land coloured pink in the Ward of Matura

Containing zero point three zero seven one hectares

Resurveyed by me, with due authority, in May 2000

In accordance with Rule 25(1) of the Land Surveyors' Regulations 1998, I certify that this plan is correct.

Checked by  01.07.03




Entered on .....

Trinidad & Tobago Land Surveyor 28<sup>th</sup> June 2001



3714 3718

GEORGE FORTUNE  
FRANÇOIS  
ERIK BANETTE



29 JUN 2001  
Lands and  
Surveys  
Division