

1267

1333

R.P.O. Vol. 779 Fol. 341
C.T. Vol. Fol.

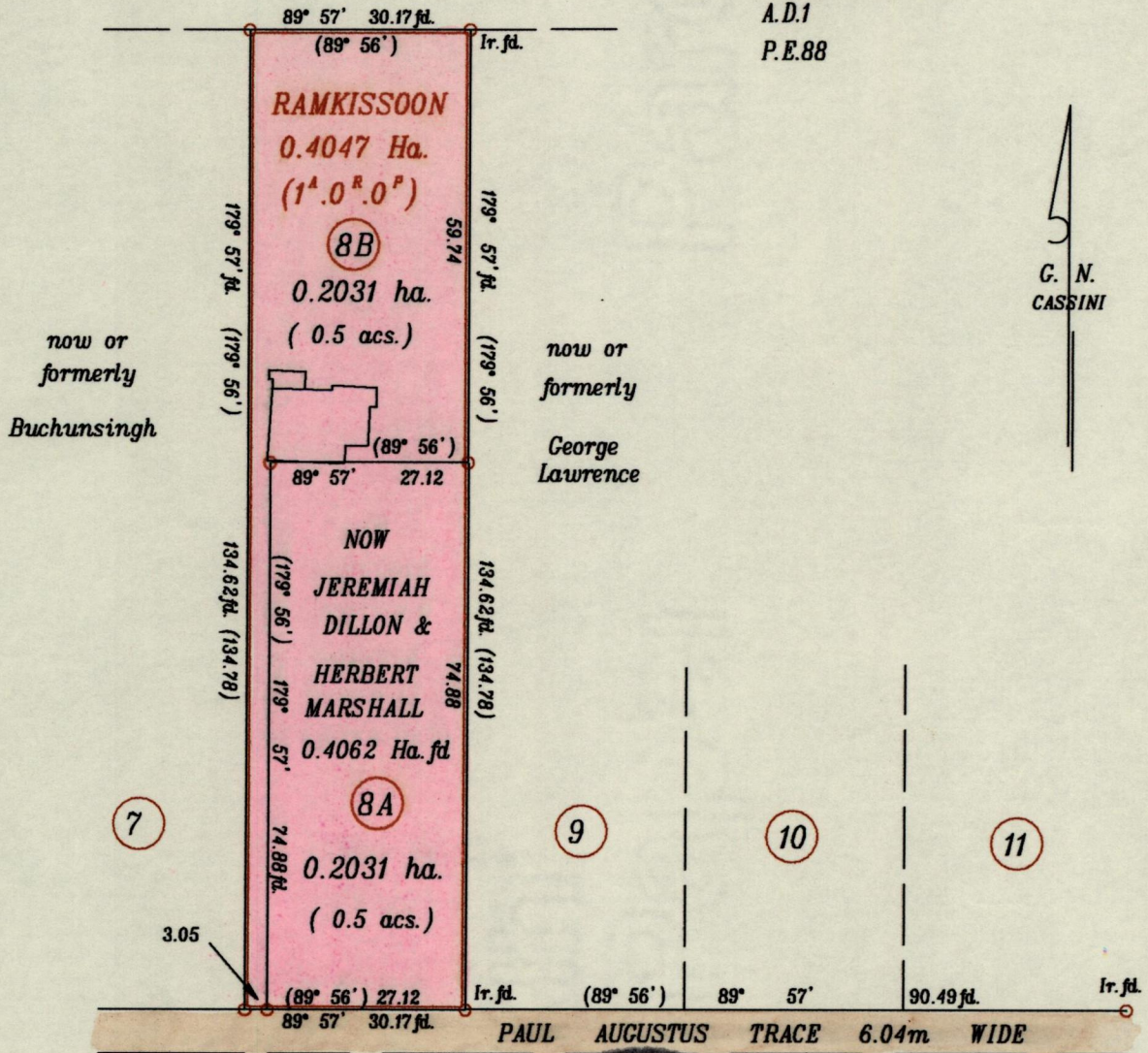
Ward of Cunupia
County of Caroni
Cadastral Sheet D.4.I. (34B)
MADRAS VILLAGE 2/c

114


Khalda Noohoo

REFERENCES

A.D.1
P.E.88



Approved *[Signature]*
Director of Surveys
2002.02.18



SCALE 1 : 1000
Distances are in metres

○ Denotes Iron put except otherwise stated

Note : To obtain compass bearings add 04 minutes

PLAN of 2 Parcels of land coloured pink in the Ward of Cunupia
Containing together zero point four zero six two hectare
Surveyed by me, with due authority, in September 1994, for Jeremiah Dillon & Herbert Marshall

In accordance with Rule 25 (1) of the Land Surveyors Regulations 1998,
I certify that this plan is correct.

Checked by *[Signature]* 02.01.30

[Signature] TTLS.

Entered.....

Trinidad & Tobago Land Surveyor 9.08.2001

Part of County
County of Covert
Census Sheet 044 (210)

100 100
100 100

100 100
100 100

RAMKISSON
0.4017 Ha.
(1:0.0°)

0.2017 Ha.
(1:0.0°)

0.2017 Ha.
(1:0.0°)

0.2017 Ha.
(1:0.0°)

0.2017 Ha.
(1:0.0°)

0.2017 Ha.
(1:0.0°)



0.2017 Ha.
(1:0.0°)

0.2017 Ha.
(1:0.0°)

0.2017 Ha.
(1:0.0°)

0.2017 Ha.
(1:0.0°)

0.2017 Ha.
(1:0.0°)



SCALE 1:500
Lands and Surveys Division

23 NOV 2001
Lands and
Surveys
Division