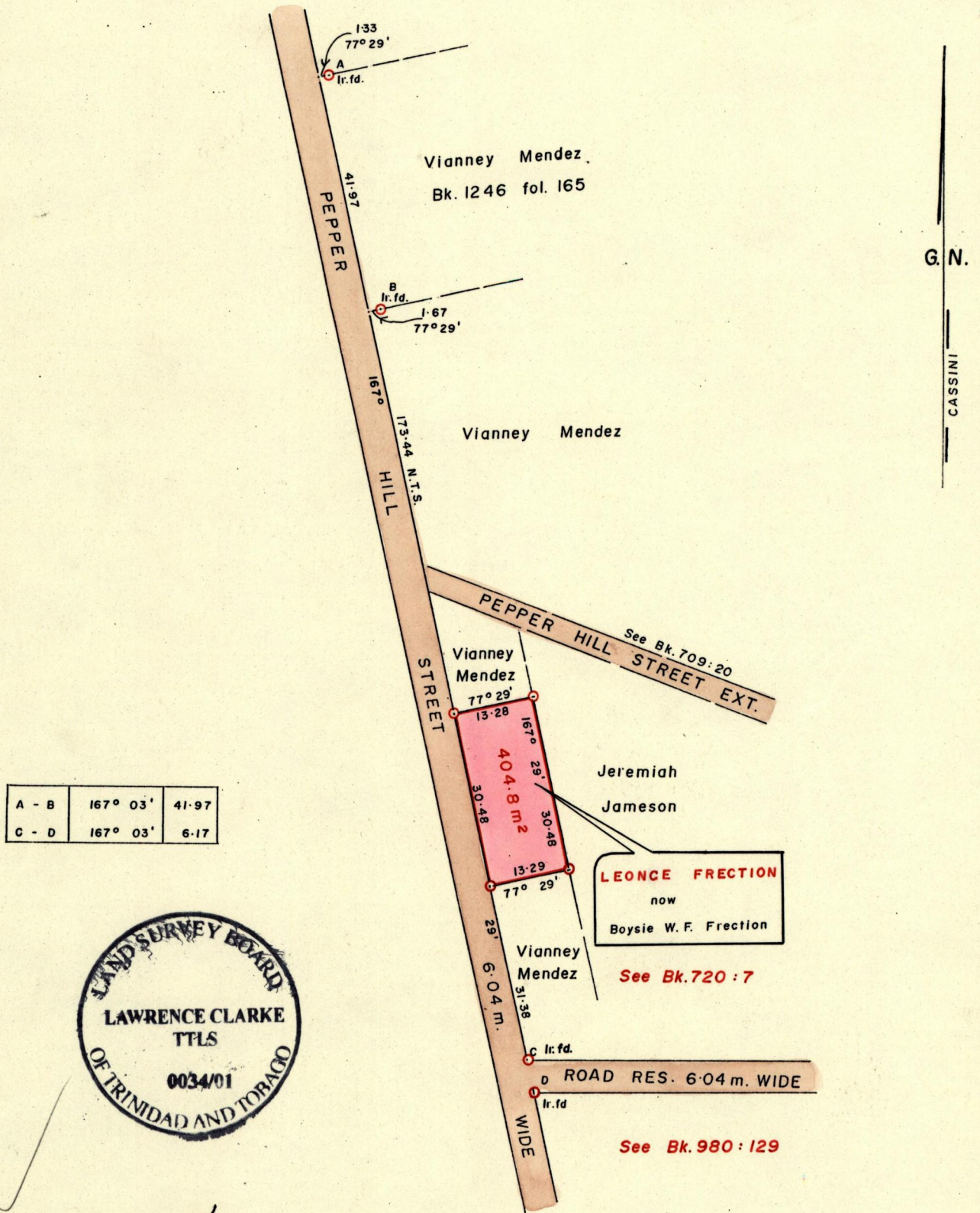


R.P.O. Vol. 304
R.P.O. ~~GA~~ Vol. 537


Fol. 127
Fol. 97

Ward of Toco
County ~~Parish~~ of St. David
Cadastral Sheet C.5.E.

7A
1/c



| | | |
|-------|----------|-------|
| A - B | 167° 03' | 41.97 |
| C - D | 167° 03' | 6.17 |



Approved *[Signature]*
 Director of Surveys
 2007.12.20


○ Denotes Iron put unless otherwise stated
 Bearings are Cassini Grid based on Solar Obs.
 SCALE 1:1000
 Distances are in METRES

Note: To Obtain compass bearings add/subtract minutes

PLAN of Parcel of land coloured PINK in the Ward of Toco
 Containing four hundred and four point eight square metres
 Surveyed by me, with due authority, in February 2001
 In accordance with Rule 25 (1), of the Land Surveyors Regulations 1998.
 I certify that this plan is correct.

Checked by *[Signature]* 15/06/01
[Signature]
 Entered Trinidad and Tobago Land Surveyor..... 28th September 2001

3/10



-9 OCT 2001
Lands and
Surveys
Division