

R.P.O. Vol. 104 Fol. 589

C.T. Vol. 726 Fol. 133

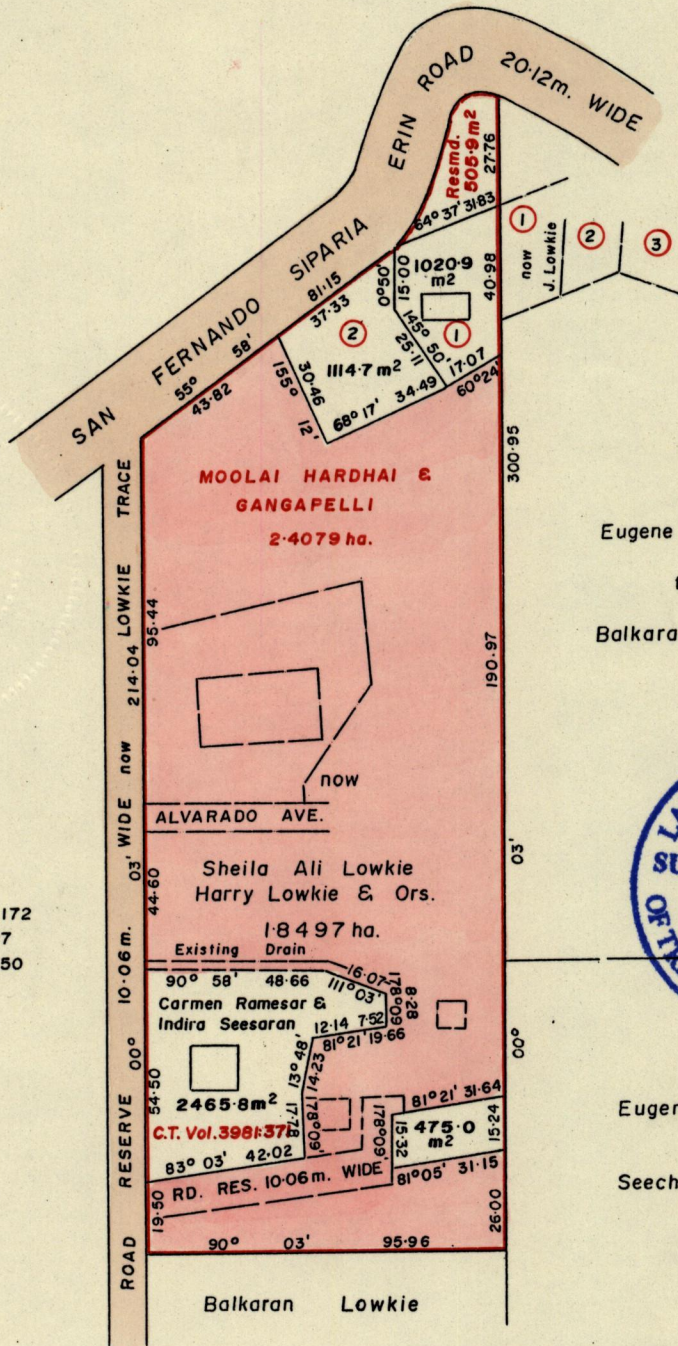
U.P.R.N. No.

Vol. 3981 Fol. 369

Ward of Siparia


County of St. Patrick

Cadastral Sheet G.13.1. $\frac{63E}{4/b}$



SEE BK. 1197 fol. 172
SEE Plan J.B. 107
SEE Plan J.B. 250

Eugene Cipriani
then
Balkaran Lowkie



Eugene Cipriani
then
Seecharan Lowkie

- ① Balkaran Lowkie & Ors. C.T. Vol. 3772 Fol. 119
 - ② Balkaran Lowkie & Ors. C.T. Vol. 3772 Fol. 125
- 475.0 m² Errol Augustin Brizan C.T. 3469 Fol. 61

Approved by

Director of Surveys

2007.05.29

Bearings are based on Solar Observations

Note: To obtain compass bearings add/ subtract minutes

SCALE:- 1/2000
Distances are in metres

This is a true copy of a diagram of Two Point Four Zero Seven Nine Hectares originally transferred granted to MOOLAI, HARDHAI AND GANGAPELLI shewing a portion


coloured pink and containing one point eight four nine seven hectares being the remainder after one resumption and four (4) previous transfers of another portion of land

In accordance with Rule 25 (1) of the Land Surveyors' Regulations 1998, I certify that this plan is correct.

Checked by... 21.05.15

Entered on.....

Trinidad & Tobago Land Surveyor *Sugjage Reemaul* 29th April 19 2007



to stamp? DATE!

