

7263/17
REMAINING PORTION

138

R.P.O. Vol.

Fol.

Ward of Siparia .

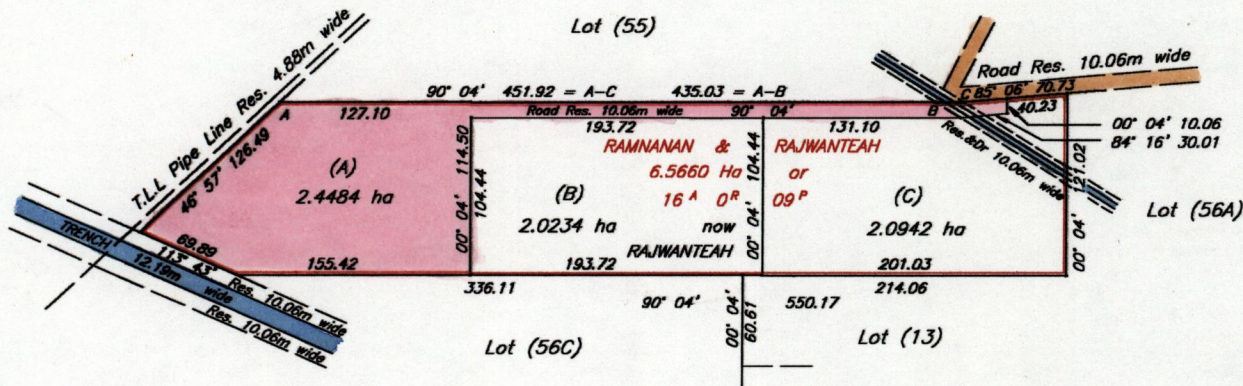
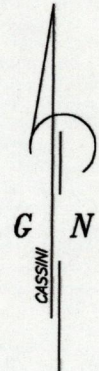
C.T. Vol. 1039

Fol. 263

County of St. Patrick .

Cadastral Sheet $\frac{63B}{3/d}$ (G.7.0&P)

See Bk.1124 Fol.209
Bk. 843 Fol.105
Bk. 843 Fol.104



SCHEDULE OF AREAS

- ① Lot (B) 2.0234 ha or 5^A 0^R 00^P now DEVANAND HARRILAL and HARRILAL PITT
CT. Vol 2676 Fol. 213
- ② Lot (C) 2.0942 ha or 5^A 0^R 28^P now KALICHARAN SUPERSAD .
CT. Vol 2676 Fol. 207



Approved
Director of Surveys of
20.11.08


SCALE 1:5000
Distances are in METRES.

Note : To obtain compass bearing subtract 4 minutes.

This is a true copy of a diagram of 6.5660 hectares originally granted to RAMNANAN & RAJWANTEAH shewing a portion coloured pink and containing 2.4484 hectares being the remainder after 2 previous transfers of another portion of land In accordance with Rule 25 (1) of the Land Surveyors Regulations 1998, I certify that this plan is correct.

Checked by M. Mohamed 25.10.01
S. Addo

Entered on Trinidad and Tobago Land Surveyor 25th July 20.01



17 OCT 2001
Lands and
Surveys
Division

[Handwritten signature]

[Handwritten text]