


U.P.R.N.

Bk. 1002 : 109

Bk. 969 : 158



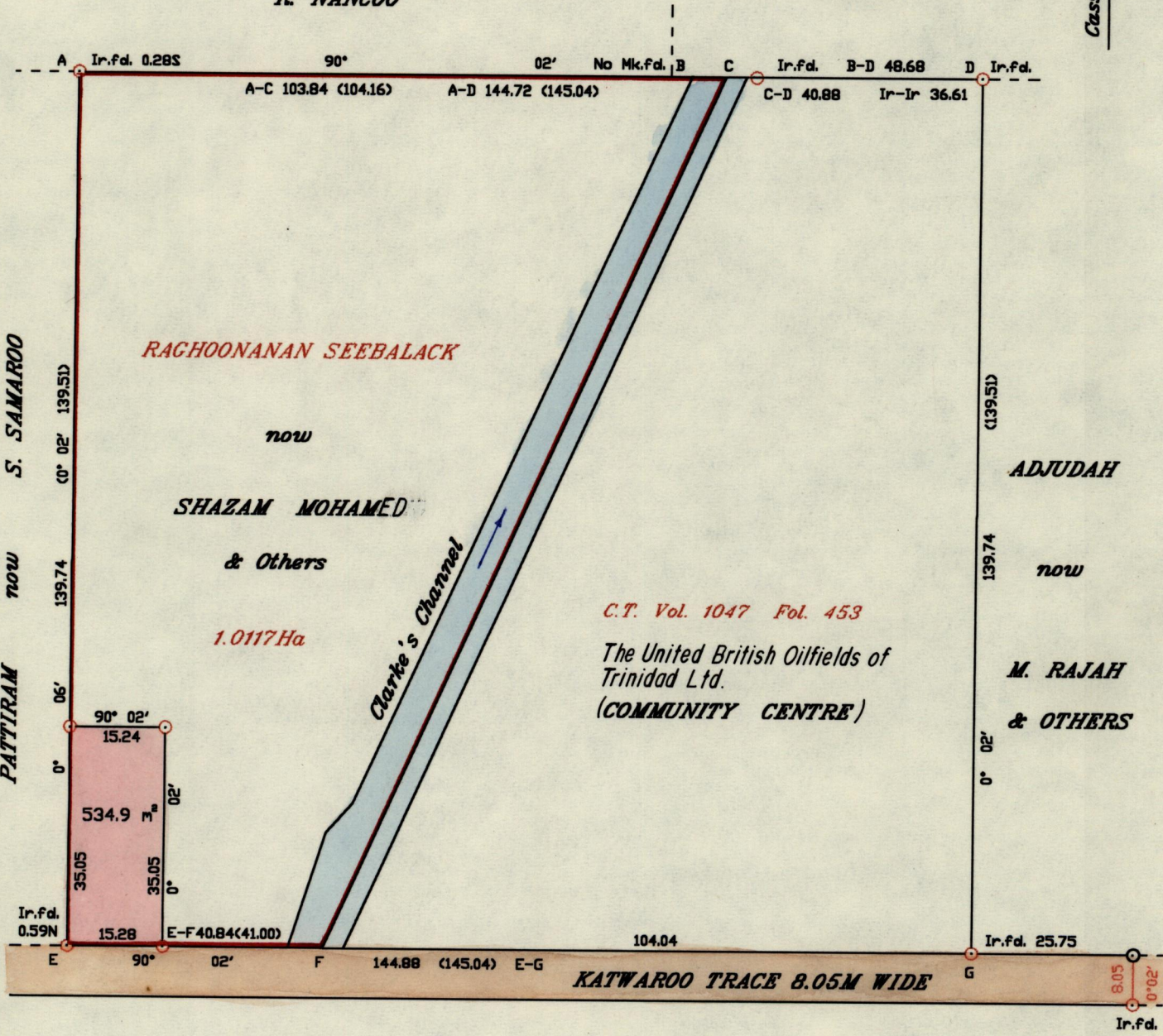
SOOKRADGE

now

R. NANCOO

now or formerly

BAIRAGEE



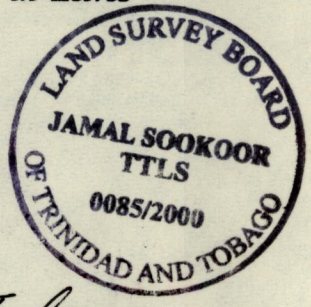
Approved *[Signature]*
 Director of Surveys
 2001-9-13

SCALE 1 : 1000

○ Denotes Iron put except otherwise stated.
 Bearings are Cassini Grid based on solar observations

Distances are in Metres

PLAN of a parcel of land coloured pink in the Ward of Siparia.
 Containing five hundred and thirty four point nine square metres
 Surveyed by me with authority in June 1999.
 In accordance with Rule 25(1) of the Land Surveyors' Regulations 1998
 I certify that this plan is correct.



Checked by *[Signature]* 21-05-08
 Entered on

[Signature]
 Trinidad & Tobago Land Surveyor 15th July 2000.

10 AUG 2000
Lands and
Surveys
Division