

1264

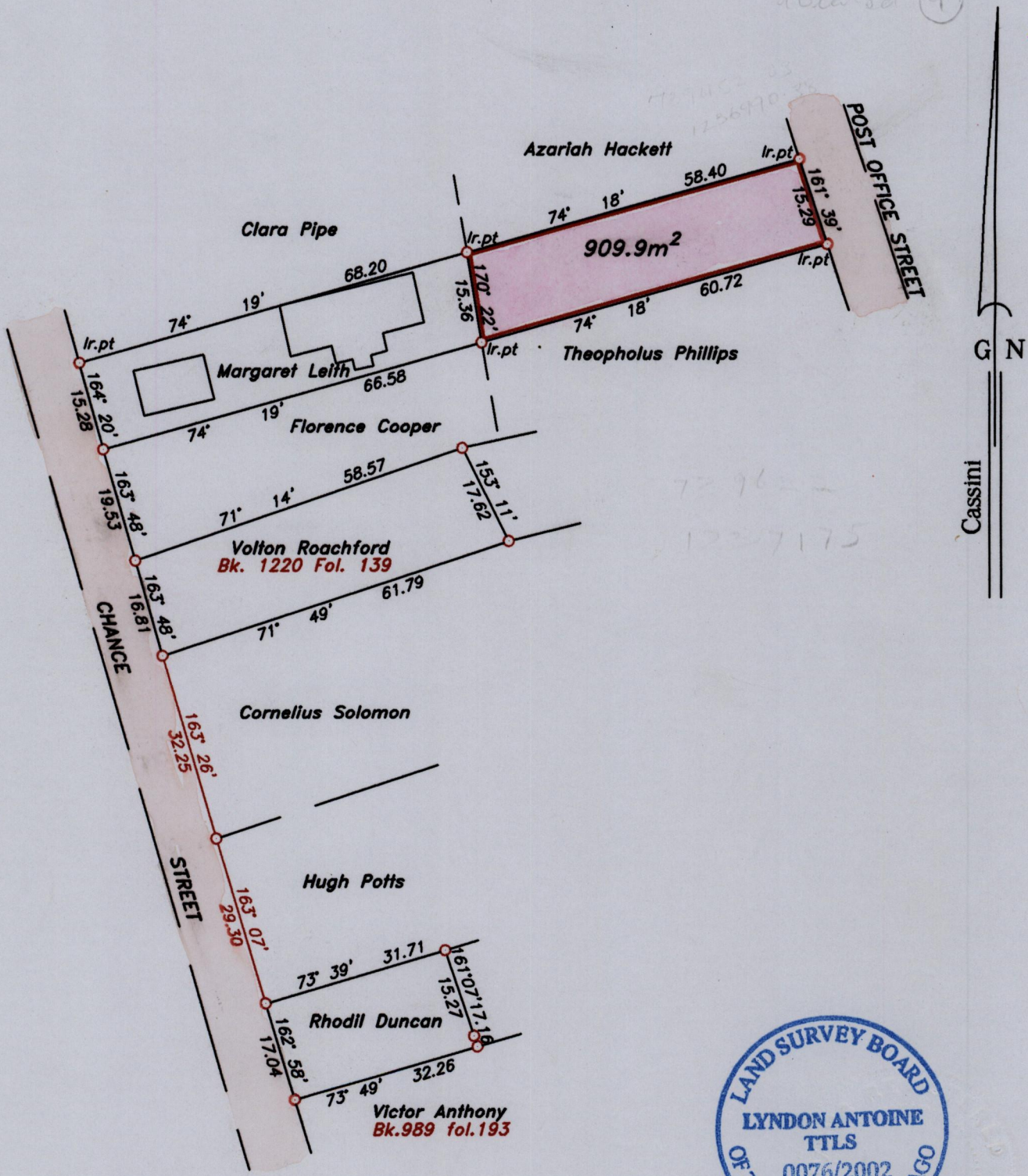
94

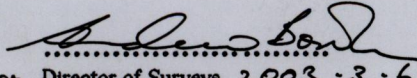
To be brought under the provisions of the REAL PROPERTY ORDINANCE

Cadastral Sheet 116.K 1F/4/b
Ward of Tobago
Parish of St. Patrick

Process ID# 66679

located 9



Approved 
 Director of Surveys 2003-3-6

○ Denotes iron found, except otherwise stated.


SCALE 1:1000

Bearings are grid based on solar observations

Distances are in metres

PLAN of a parcel of land coloured pink in the Ward of Tobago
 Containing nine hundred and nine point nine square metres.
 Surveyed by me, with due authority on 2nd May 2001 for Rebecca Roberts
 In accordance with Regulation 25 (1) of the Land Surveyors' Regulation 1998, I certify that this plan is correct.

Checked by M. 24.2.03
 Entered 27/9/03 CE 1F/4b


 15th December 2002

K. M. Bell
 4.6.2013

Trinidad & Tobago Land Surveyor
 path:01\SURVEY\R063\ROBERTS.DWG