

1264

93

L. and S.—53

A N^o 6136

Cadastral Sheet B.17.D. (13F)

Ward of Tacarigua

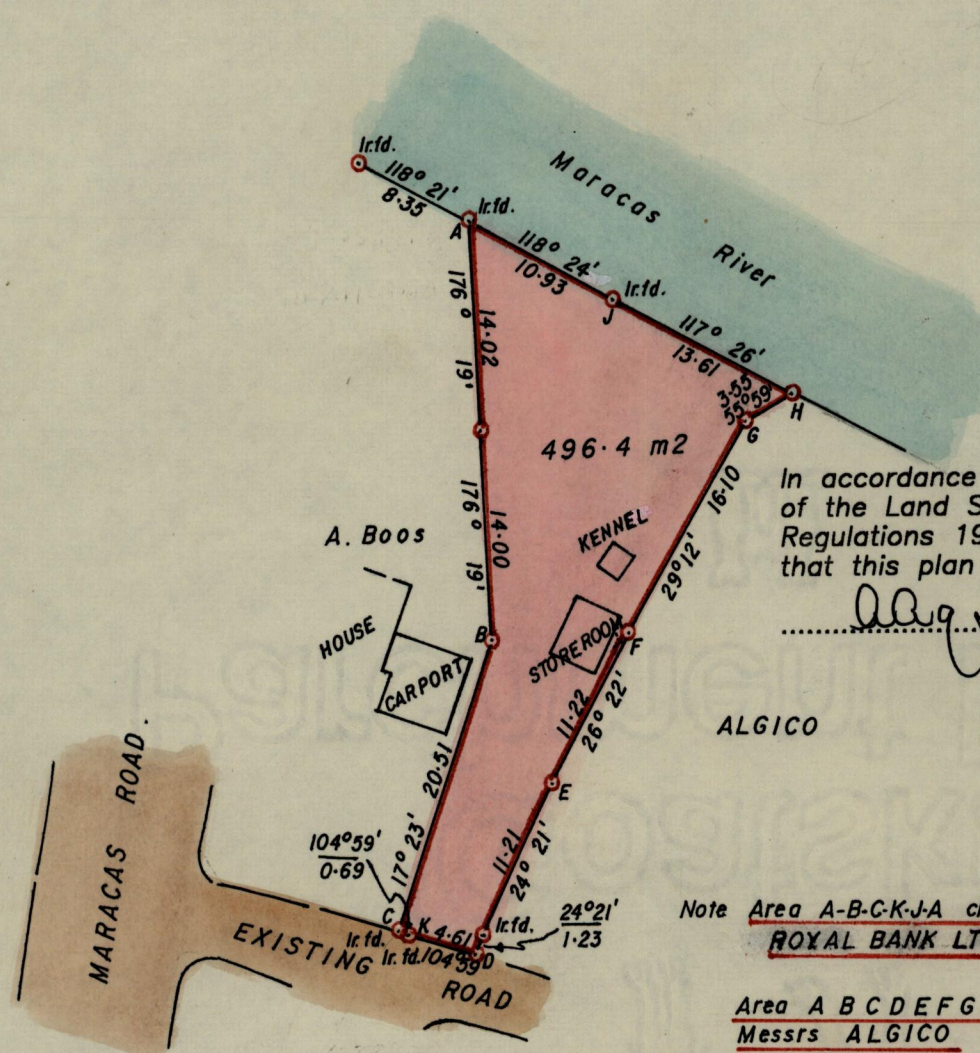

County of St. George

To be brought under the Provisions of the Real Property Ordinance.

Process ID # 66657


MARACAS, ST JOSEPH.

located ③
1162 224



In accordance with Reg.25(1) of the Land Surveyors Regulations 1998. I certify that this plan is correct.

Alwyn Aquí



ALGICO

Note Area A-B-C-K-J-A claimed by ROYAL BANK LTD.

Area A B C D E F G H J A claimed by Messrs ALGICO

Fence East of Boundary Lines D through H

Approved *[Signature]*
Director of Surveys 2003.2.25

SCALE 1:500

○ Denotes Iron put except otherwise stated.

Note: To obtain compass bearing subtract minutes Distances are in metres.
PLAN of a Parcel of land coloured pink in the Ward of Tacarigua
Containing four hundred and ninety six point four square metres
Surveyed by me, with due authority, on 27th August 1998 for Anthony Boos.

Checked *[Signature]* *Alwyn Aquí*
Entered 13F 8/03 Land Surveyor, Trinidad 15.09.1998
and Tobago