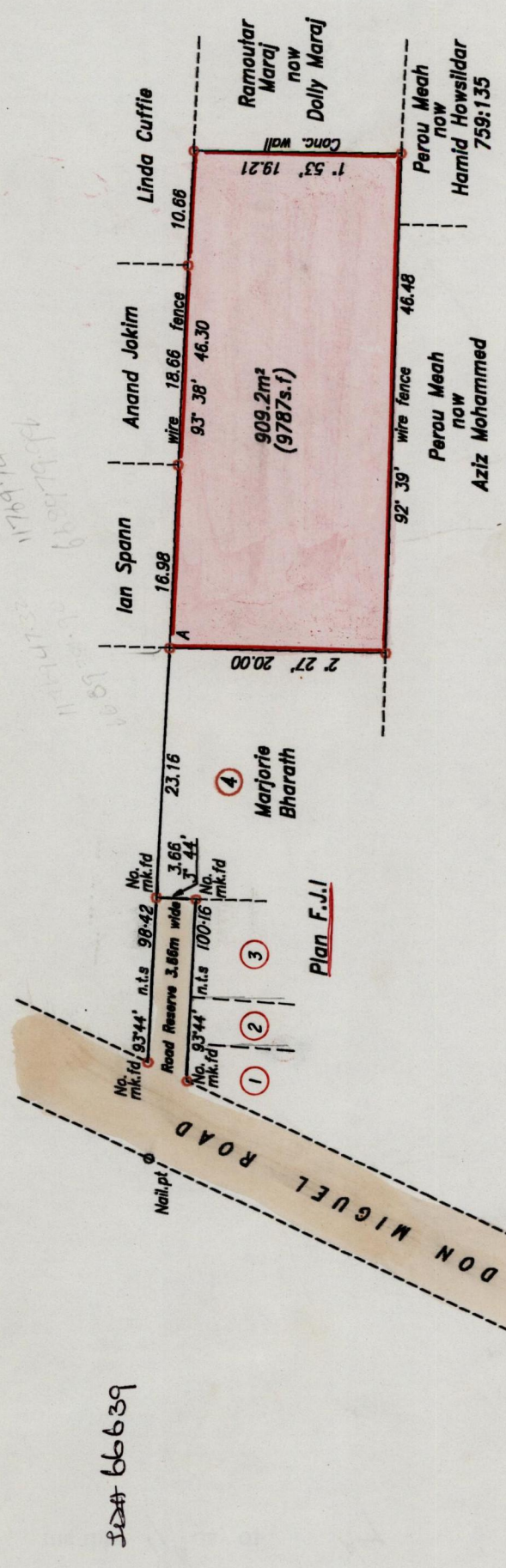




1264

89



See Plan in RD 5824 of 1989



Approved by *[Signature]*
c.1 Director of Surveys
2003.2.10

Nail,pt - Brass Bar 23/47	278°44'	190.00
	204°21'	162.32

SCALE 1/600

Distances are in metres
○ Denotes Iron Found except otherwise stated.
Bearings are Cassini grid based on solar observations.
Plan of a parcel of land coloured pink in the Ward of St. Anns
Containing nine hundred and nine point two square meters.
Surveyed by me, with due authority, on 6th October, 2001 for Marjorie Bharath
In accordance with Regulation 25 (1) of the Land Surveyors Regulations 1998,
I certify that this plan is correct.

Checked by M.M. 10/02/03

Entered on 23C by Annes
Comp. - Marc 2003

Trinidad and Tobago, Land Surveyor 23rd April 2002.

To be brought under the provisions of the Real Property Ordinance

Process 52# 66639

'I.R'

This is the plan referred to in the attached affidavit of Indar Ragoo sworn to before

me this 19th day of May 2002.

.....
Commissioner of Affidavits

