

1264264

888

Cadastral Sheet I.21.D. 1J
2/b

Ward of Tobago

Parish of St. Patrick


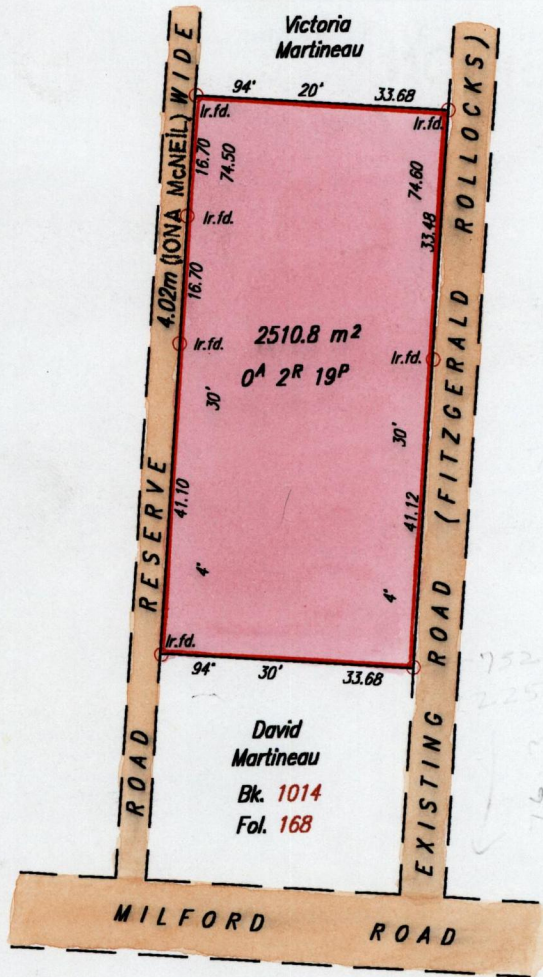
To be brought under the provisions of the Real Property Ordinance

Process JDA 66638

HAMPDEN

located (36)

cannot located (48)
No station comparison.



Approved *[Signature]*
by Director of Surveys 2003.2.5

see Bk 1292:68

SCALE 1:1000

Distances are in METRES

○ Denotes Iron put except where otherwise stated

Bearings are Cassini Grid based on Solar Observations

PLAN of a Parcel of land coloured pink in the Ward of Tobago

Containing two thousand five hundred and ten point eight square metres

Surveyed by me, with due authority, on 4th October 1999, for Veronica Martineau

In accordance with Regulation 25 (1) of The Land Surveyors' Regulations 1998,

I certify that this plan is correct.

Checked by *[Signature]*

[Signature] TTLS

Entered on 10/7/03. ce


Trinidad & Tobago Land Surveyor *[Signature]* 2002

KALbet. 1J
26
6-7-2013


"A"

This is the plan marked "A" referred to in
the prefixed Affidavit of VERONICA MARTINEAU
sworn the 30th day of April, 2002.

Before me



Commissioner of Affidavits
DANIEL SIMON
COMMISSIONER OF AFFIDAVITS



16 JUL 2002
Lands and
Surveys
Division