

1264

86

U.P.R.N. No.


Process *1266634*

Cadastral Sheet B.12.I, 13B/4/c
Ward of St Anns
County of St. George

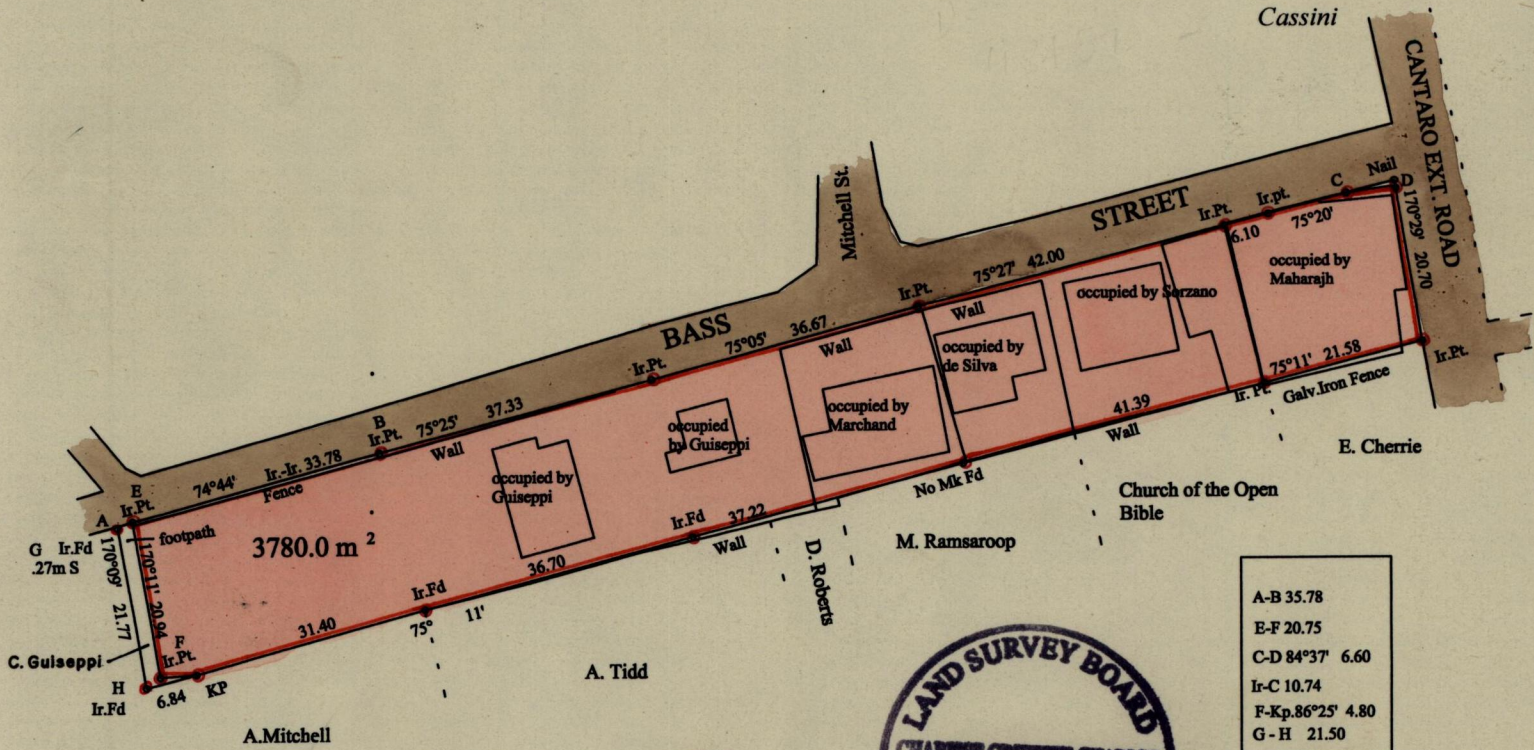
Cantaro Village

See Bk1049 Fol.143


TO BE BROUGHT UNDER THE PROVISIONS OF
THE REAL PROPERTY ORDINANCE



Cassini



| | |
|--------|--------------|
| A-B | 35.78 |
| E-F | 20.75 |
| C-D | 84°37' 6.60 |
| Ir-C | 10.74 |
| F-Kp | 86°25' 4.80 |
| G-H | 21.50 |
| C-Nail | 75°20' 6.60 |
| Nail-D | 170°29' 1.07 |



Approved *[Signature]*
Director of Surveys
2003.2.3

SCALE 1:1000

Distances are in metres

Bearings are Cassini based on solar observations

Plan of a parcel of land coloured pink in the Ward of St Anns

Containing Three Thousand seven hundred and eighty point zero square metres

Surveyed by me, with due authority, in August 2000 for Charles Guiseppi

In accordance with Reg, 25(1) of the Land Surveyors' Regulations 1998, I certify that this plan is correct.

Checked by *[Signature]*

[Signature]

Entered on *130 by A. S. B. 6/10/03*
6/10/03

Land Surveyor, Trinidad and Tobago *18 September* 2000

[Signature]
26-07-13