

To be brought under the provisions of the REAL PROPERTY ORDINANCE

1264


1264

Cadastral Sheet I.17.K ^{2G}/_{3/b/3}
Ward of Tobago
Parish of St. Andrew

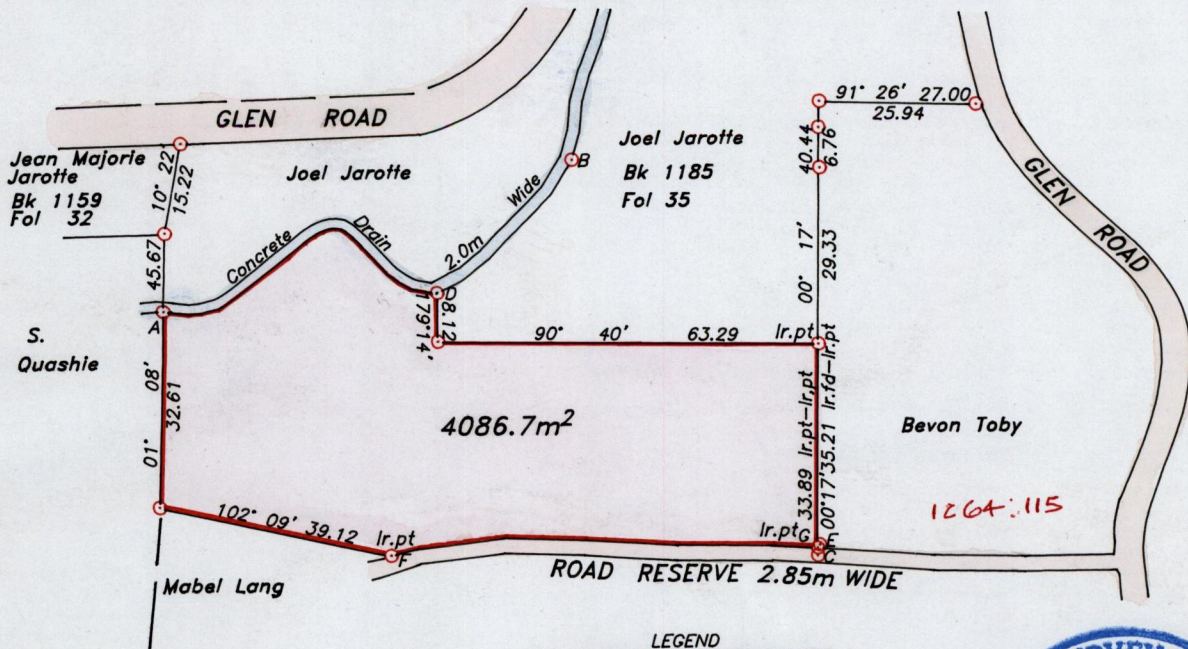
83

Process ~~LA~~ 66627

C 141284
1238183



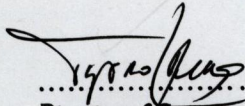
located
(7)



LEGEND

AZIMUTH	DIRECTION	DISTANCE
A-D	86° 24'	45.51
D-B	45° 31'	31.50
C-E	11° 42'	1.88
F-G	89° 14'	71.06



Approved 
Director of Surveys
1003-07-28

○ Denotes iron found, except otherwise stated.

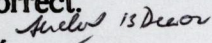
Bearings are grid based on solar observations

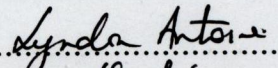
Distances are in metres

SCALE 1:1250

PLAN of a parcel of land coloured pink in the Ward of Tobago
Containing four thousand and eighty six point seven square metres.

Surveyed by me, with due authority on 26th November 2001 for Anne Daniel
In accordance with reg.25 (1) of the Land Surveyor's Regulations 1998, I certify that this plan is correct.

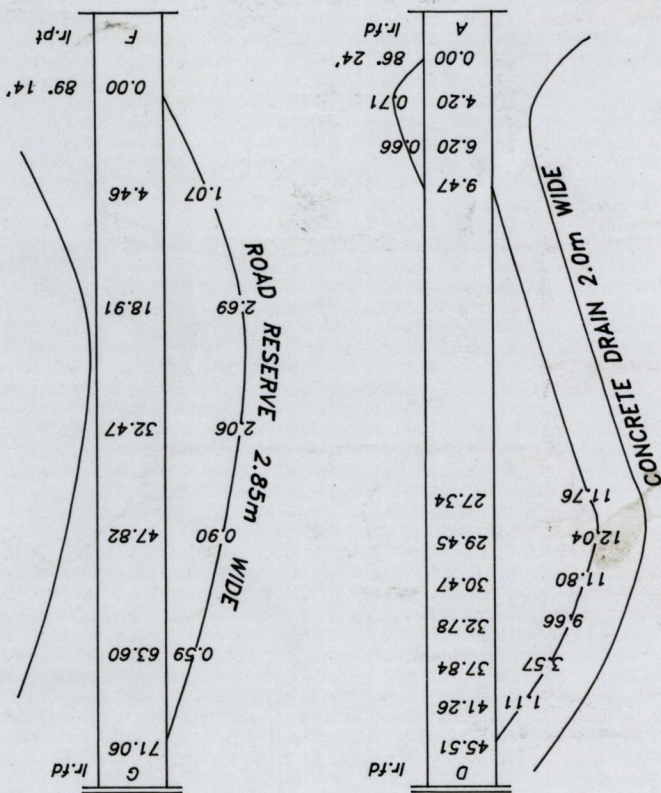
Checked by 
Entered 4/3/03. CE


Trinidad & Tobago, Land Surveyor
26 February 2002.

Entered:
K.A.A.
2/5/2013

path:01SURVEY\0056\ADANIEL.DWG

6 MAY 2002
Lands and
Surveys
Division



Oscar Deane
Commissioner of Affidavits
Oscar Deane
Commissioner of Affidavits

This is the Survey Plan annexed and marked "A" referred to in the Affidavit of ANNE DANIEL
SWORN to before me this 13 day of February 2001.

"A"