

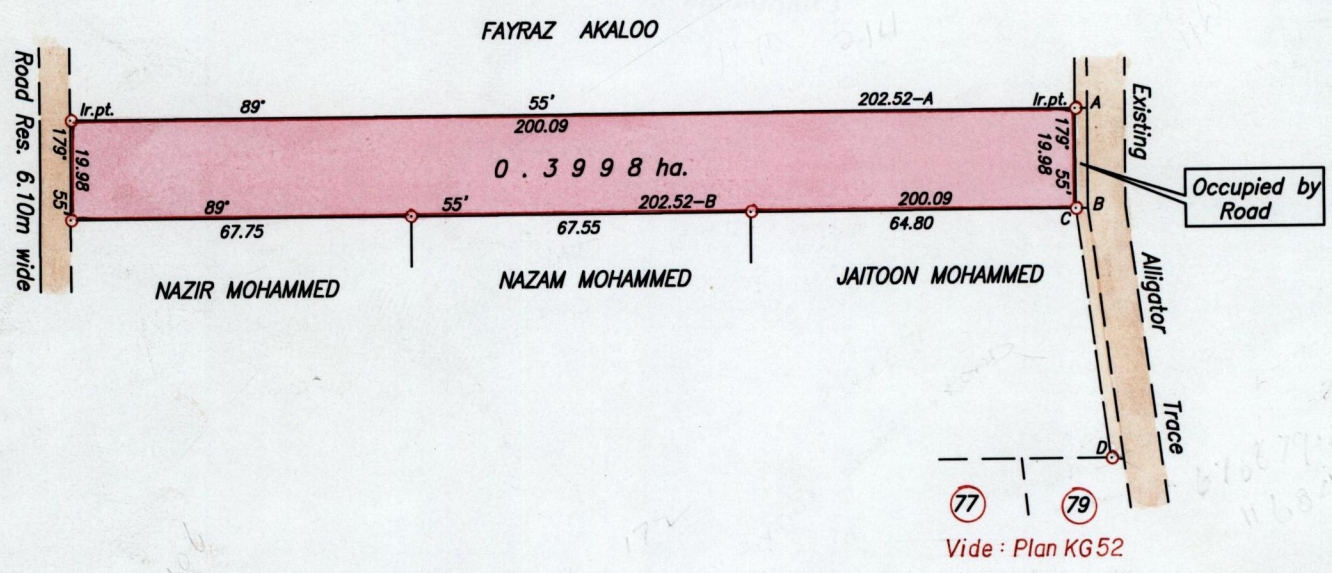
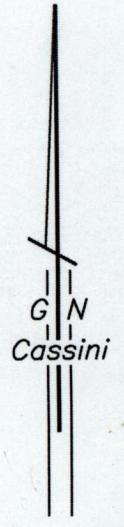
1264

74

To be brought under the Provisions of the  
Real Property Ordinance

Cadastral Sheet D.3.F. <sup>24 D</sup>/<sub>3/b</sub>  
Ward of Cunupia  
County of Caroni

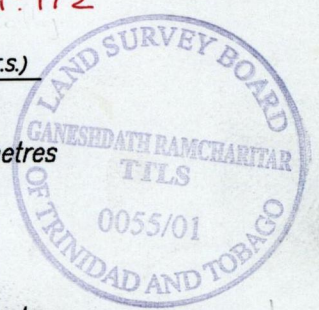
Process Lot 66484



Approved *[Signature]*  
Director of Surveys  
2012.12.23

1170: 214  
see BK 1251: 172

C-D 172' 17" 182.13 (N.T.S.)  
SCALE 1/1500  
Distances are in metres



○ Denotes Iron found except otherwise stated  
Bearings are based on solar observations

Plan of a Parcel of land coloured pink in the Ward of Cunupia  
Containing zero point three nine nine eight hectares  
Surveyed by me, with due authority, on September 5th. 2001 for Ramjass Goorahoo  
I certify that this plan is correct, in accordance with Reg.25(1) of the  
Land Surveyors' Regulations 1998.

Entered on *24d by Assessors*  
*comp. April 2005*  
*Ganeshdath Ramcharitar, Sr.*

Checked by *21.02.11.29* Trinidad & Tobago Land Surveyor *12/11/01*

WINSTON RAMROOP SINGH  
COMMISSIONER OF AFFIDAVITS  
No 29, Ramsaran Street,  
Chaguana

"B"

This is the plan marked "B" referred to in the  
annexed affidavit of Ganeshdath Ramcharitar  
sworn to before me this *9<sup>th</sup> day of*

*January, 2002*

*W. Singh*

*Commissioner of Affidavits*

THE JUSTICE OF THE PEACE

WINSTON RAMROOP SINGH  
COMMISSIONER OF AFFIDAVITS  
No 29, Ramsaran Street,  
Chaguana

24 JAN 2002  
Lands and  
Surveys  
Division