

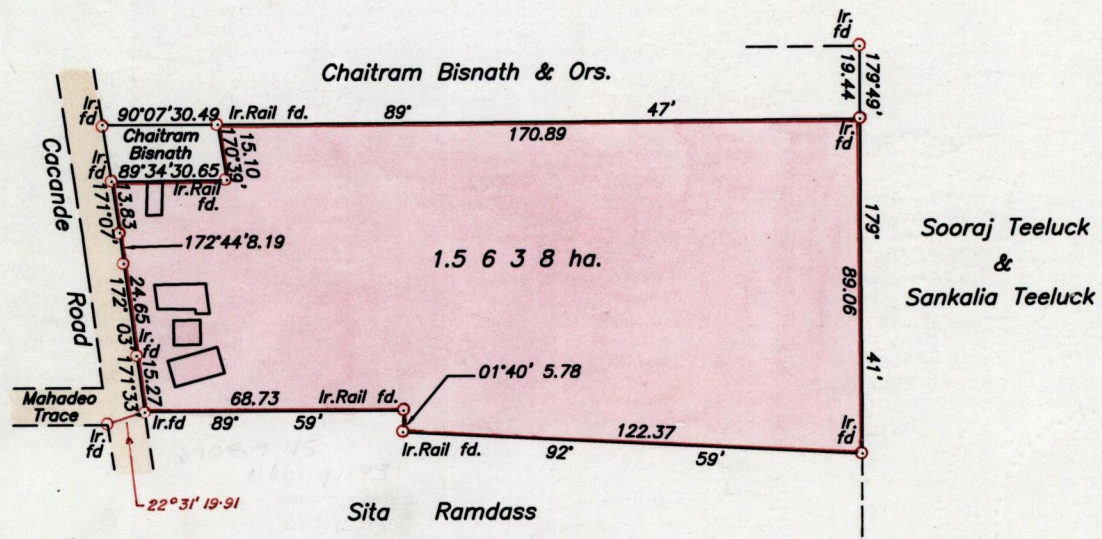
1264


72

To be brought under the Provisions of the
Real Property Ordinance

1264 Cadastral Sheet D.2.K. ³³/₁₇₆
Ward of Chaguanas
County of Caroni

Process LDA 66467



Approved 
Director of Surveys
2002.12.04

EX 1530 Vol. 129
EX 1530 Vol. 190

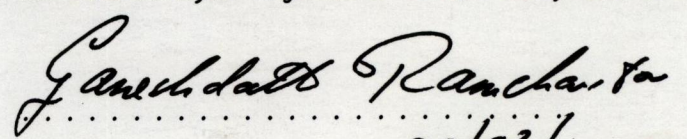
K: 670977
N: 1166693

SCALE 1:2000
Distances are in Metres




○ Denoted Iron put except otherwise stated.
Bearings are based on solar observations
Plan of a Parcel of Land coloured pink in the Ward of Chaguanas
Containing one point five six three eight hectares
Surveyed by me, with due authority in March 2nd. 2000 for Doon Jogidass
In accordance with Rule 25 (1) of the Land Surveyor's Regulations 1998, I certify that this plan
is correct.

Checked by M.L. 2-12-02.


Trinidad & Tobago Land Surveyor 20/03/2002

Entered on 10.12.2002.

Computer 33C
16 2

ENTERED: CMIS: 

GANESH DATH RAMCHARITAR
LAND SURVEYOR