

1264

68

To be brought under the Provisions of the Real Property Ordinance

1264

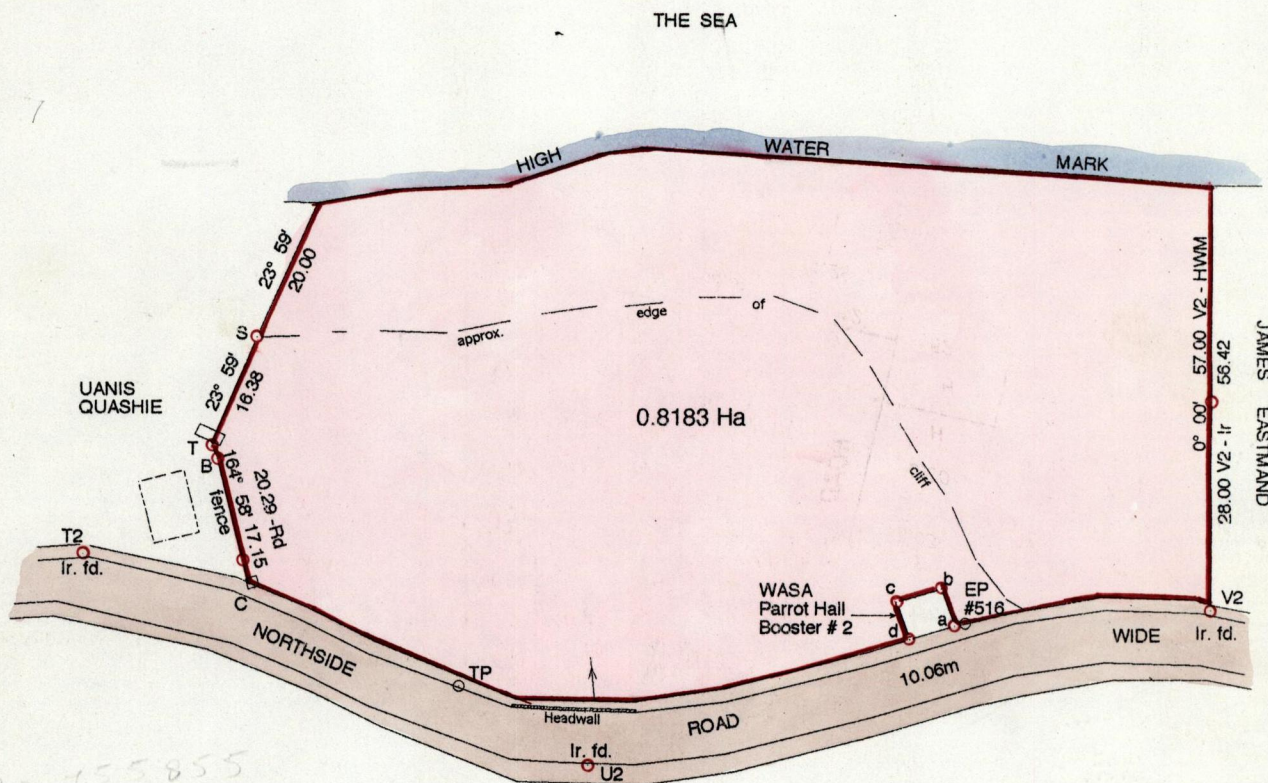
Ward of Tobago

Parish of St. John

Process ~~12~~ 66459

located 54

Cassini Grid North



V2 - 755855  
1249892

Line	Brg.	Dist.
B - T	344° 58'	1.85
a - b	342° 59'	5.40
b - c	251° 30'	6.30
c - d	159° 58'	5.01
a - V2	86° 07'	34.42
T2 - U2	112° 58'	73.02
U2 - V2	75° 49'	86.08

a, b, c & d are Fence Posts


BK. 1374 s.l. 143

See Plan X. D. 81  
See S. O. 48 / 66

SCALE 1 : 1000

Distances are in metres

Approved.....*[Signature]*  
 Director of Surveys  
 20th 10.25



○ Denotes Iron Put unless otherwise stated

Bearings are Cassini Grid based on Solar Obs.

PLAN of a Parcel of land coloured pink in the Ward of Tobago

Containing zero point eight one eight three hectares

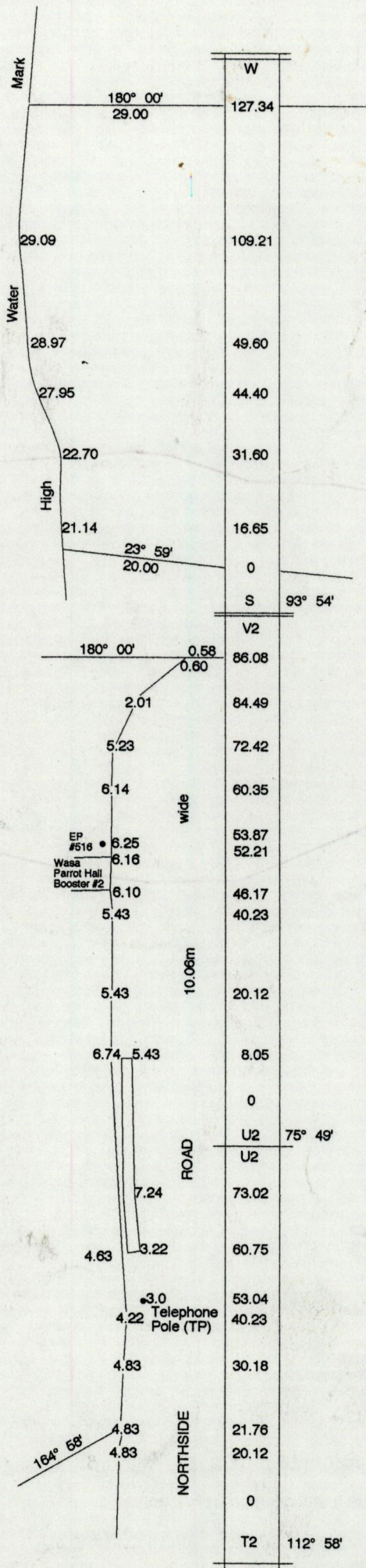
Surveyed by me, with due authority, on 15th July 2001 at the request of Lloyd James

In Accordance with <sup>Regulation</sup> 25 (1) of the Land Surveyors' Regulations 1998,

I certify that this plan is correct

Checked by *[Signature]* *[Signature]*

Entered on *[Signature]* 25-9-2013  
Trinidad & Tobago Land Surveyor *[Signature]* 6th August 2001



25 JAN 2002  
 Lands and  
 Surveys  
 Division

1264/68