

To be brought under the provisions
of the REAL PROPERTY ORDINANCE

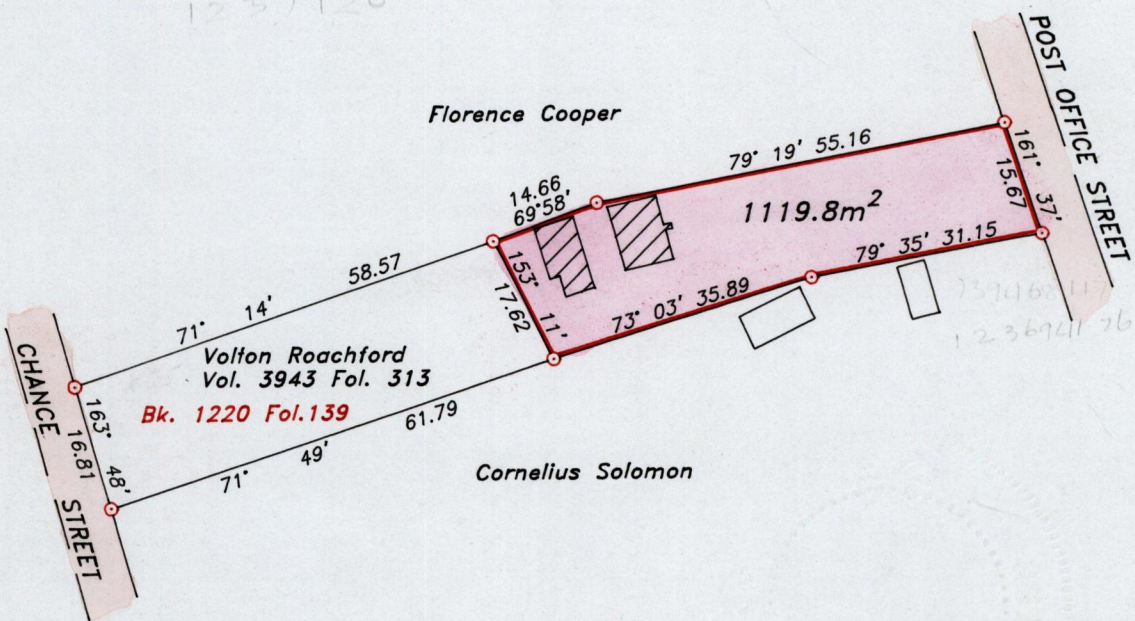
1264

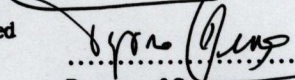
Cadastral Sheet I.16.K 1F/4/b
Ward of Tobago
Parish of St. Patrick

62

Process ID# 66423

739638
1237126



Approved 
 Director of Surveys
 25.12.10.14




SCALE 1:1000

○ Denotes iron found, except otherwise stated.

Bearings are grid based on solar observations Distances are in metres

PLAN of a parcel of land coloured *pink* in the Ward of *Tobago*
 Containing *one thousand one hundred and nineteen point eight square metres*
 Surveyed by me, with due authority on *2nd May 2001* for *Rebecca Roberts*
 In accordance with regulation 25 (1) of the Land Surveyors' Regulation 1998, I certify that this
 plan is correct.

Checked by: *LN 02:10.07*
 Entered *22/9/03 CE. 1F/4B*


 25.12.10.14

K. Albert Trinidad & Tobago, Land Surveyor.....2002.

path:01SURVEY\R063\ROBERTS.DWG

5-6-2013