

To be brought under the provisions  
of The Real Property Ordinance

1264  
1264

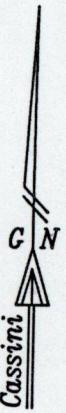
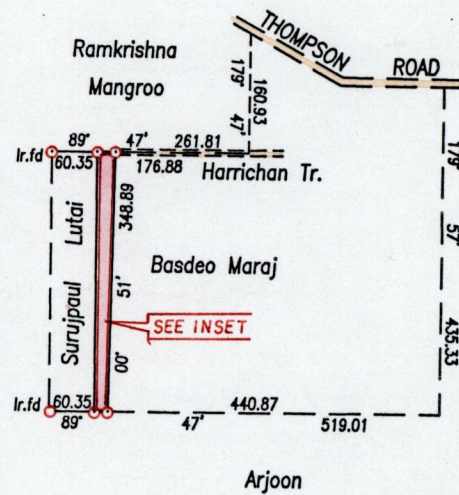
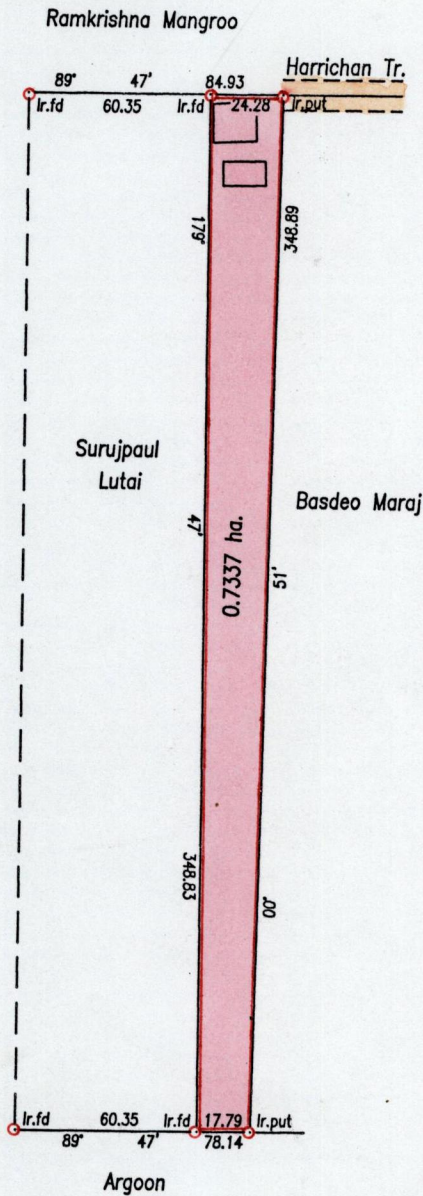
Ward of Chaguanas  
County of Caroni  
Cadastral Sheet D.8.K.  $\frac{34D}{2/a}$

59

Process ID# 66415

INSET


BK.260 FOL.194



678592  
1160029  
WQS 84

SCALE 1/2500

Distances are in metres



SCALE 1/10000

Distances are in metres

Approved . . . *[Signature]* . . . . .  
Director of Surveys  
2502.08.19

Bearings are based on Solar Observations

PLAN of a parcel of land coloured pink in the Ward of Chaguanas  
Containing zero point seven three three seven hectares

Surveyed by me, with due authority, on January 31st. 2001 for Surujpaul Lutai

In accordance with Rule 25 (1) of The Land Surveyors' Regulations 1998,

I certify that this plan is correct.

Checked by *[Signature]* 27/02/08.06.

Entered on 34D 8A 8/05 Trinidad & Tobago Land Surveyor. . . . . *[Signature]* 29/10/01 . . . . . 20..01