

located

1264

55

To be brought under the provisions of the Real Property Ordinance.

Cadastral Sheet D.18.E 43.F  
2/b

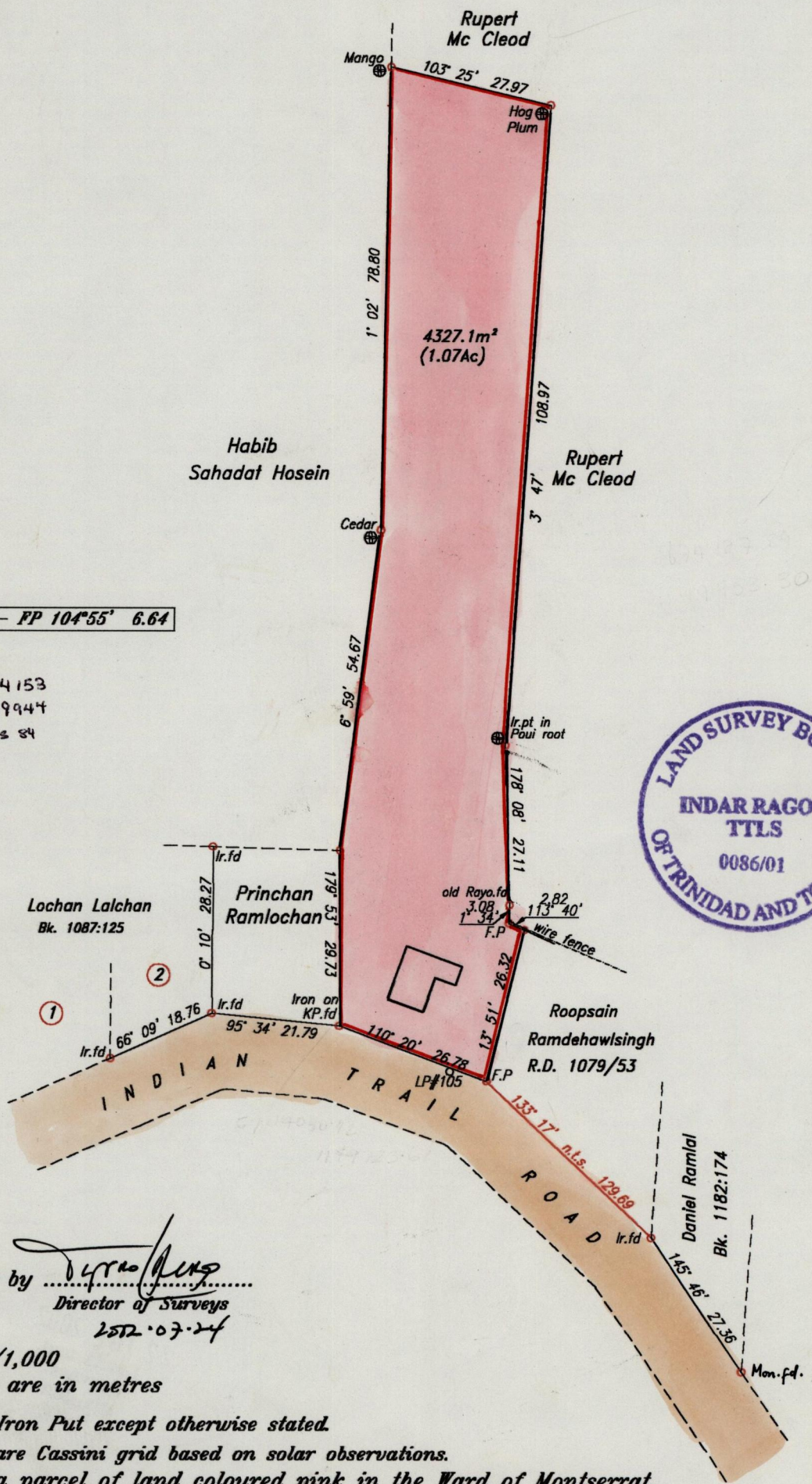
Process JDT# 66408


Ward of Montserrat  
County of Caroni



LP#105 - FP 104°55' 6.64

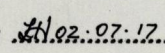
F.P. 674153  
1149944  
WAS 84

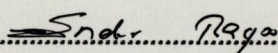


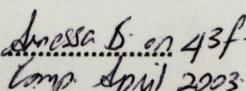
Approved by   
Director of Surveys  
25.12.07.24

SCALE 1/1,000  
Distances are in metres

○ Denotes Iron Put except otherwise stated.  
Bearings are Cassini grid based on solar observations.  
Plan of a parcel of land coloured pink in the Ward of Montserrat.  
Containing four thousand three hundred and twenty seven point one square meters.  
Surveyed by me, with due authority, on 11th November, 2001 for Florrie Ramlochan.  
In accordance with Reg. 25 (1) of the Land Surveyors Regulations 1998,  
I certify that this plan is correct.

Entered by  21.02.07.17

  
Snr. Rago

Checked by   
Anessa B. on 43f  
Comp April 2003

Trinidad and Tobago, Land Surveyor 31<sup>st</sup> December 2001.