


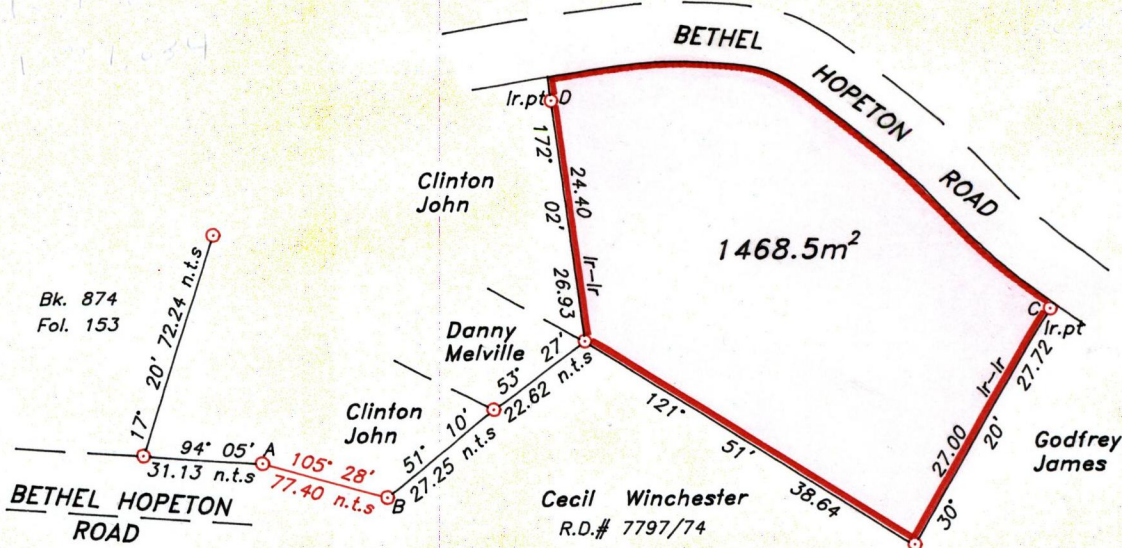
To be brought under the provisions
of the REAL PROPERTY ORDINANCE

1264

Cadastral Sheet 1.16 ^{IF}/_{5/6}
Ward of Tobago
Parish of St. Andrew

50

Process JD #66516



Approved *[Signature]*
Director of Surveys
2502-07-03

○ Denotes iron found, except otherwise stated.

Bearings are grid based on solar observations

Distances are in metres

SCALE 1:750

PLAN of a parcel of land coloured pink in the Ward of Tobago
Containing one thousand four hundred and sixty eight point five square metres.
Surveyed by me, with due authority on 7th August 2000 for Harriette Moore
In accordance with regulation 25 (1) of the Land Surveyor's Regulation 1998, I certify that this
plan is correct.


Checked by *Abdel Mayor*
Entered *20/10/03* IF 153

Lyndon Antoine
9th April

K. Albal -
7-5-2013

Trinidad & Tobago, Land Surveyor.....2002.

path: 00SURVEY\M082\HMOORE.DWG



11 APR 2002
 Lands and
 Surveys
 Division