

Local

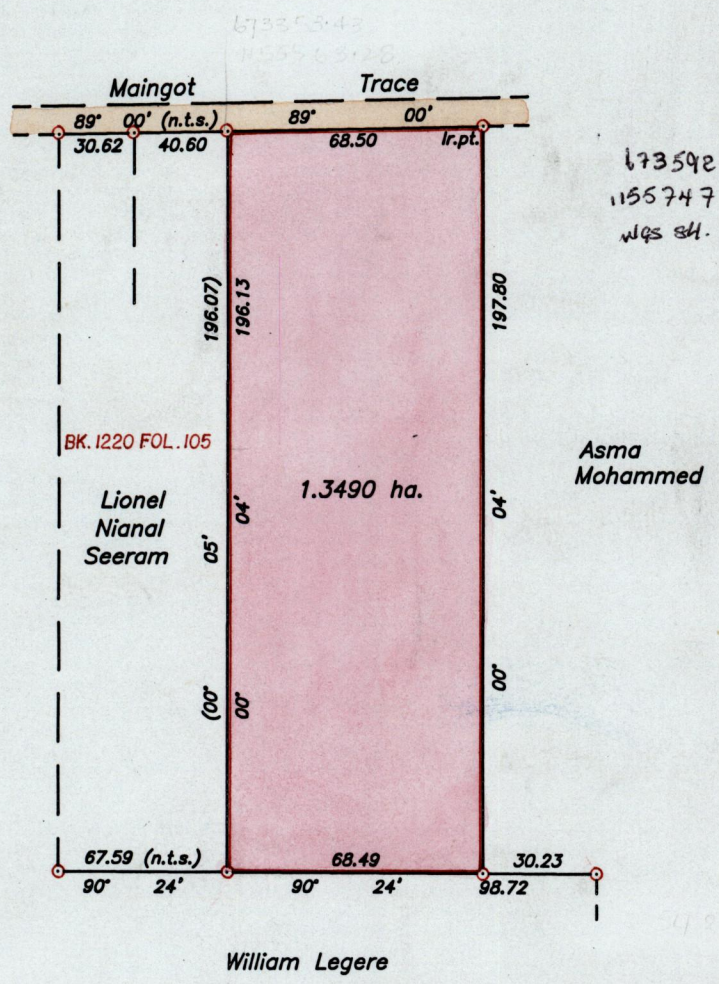
1264  
1264

44

To be brought under the Provisions of the  
Real Property Ordinance


Cadastral Sheet D.12.H. <sup>43.C</sup>/<sub>2/b</sub>  
Ward of Montserrat  
County of Caroni  
RD. 4999/1969

Process ID# 66502



SEE J.L.6

1280:8

Approved   
Director of Surveys  
2002-07-03



○ Denotes Iron found except otherwise stated.

SCALE 1:2000  
Distances are in Metres


Bearings are based on solar observations


Plan of a Parcel of Land coloured pink in the Ward of Montserrat

Containing one point three four nine zero hectares

Surveyed by me, with due authority in July 25th. 2000 for Lionel Seeram

In accordance with Rule 25 (1) of the Land Surveyors' Regulations 1998, I certify that this plan is correct.

Checked by  21.07.06.18.

  
Trinidad & Tobago Land Surveyor 26/09/2001

Entered on Sheet 43.C . . .  
VDF 03-02-18  
CHS 02-07-2013 