

To be brought under the provisions
of the Real Property Ordinance

1264

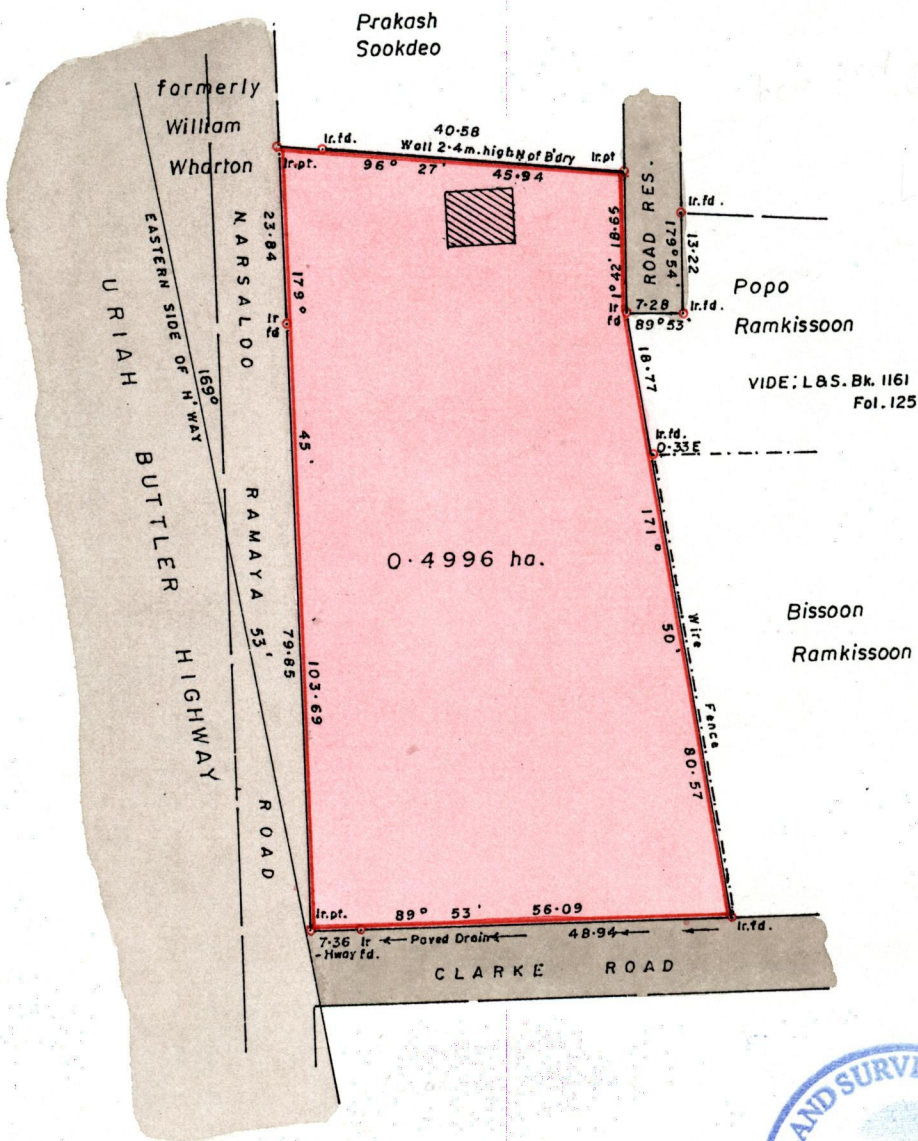
Cadastral Sheet D.2.L. $\frac{33 C}{2/b}$

43


Borough
~~Ward~~ of Chaguanas

County of Caroni

Process ID#66501



G. N.
Cassini

Approved

 Director of Surveys
 2502.08.14

E. 673756
N. 1166046

See Bk 1094:12
Orig Bk 1241:33



SCALE : 1/1000

Note: To obtain compass bearings subtract 0 minutes.

Distances are in metres

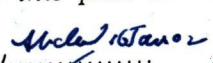
PLAN of a Parcel of land coloured pink in the ~~Ward~~ Borough of Chaguanas

Containing zero point four nine nine six hectare.

Surveyed by me with due authority on 25th October 2000 for Ernest Matthews and Thelma Mc Queen

In accordance with Rule 25(1) of the Land Surveyors' Regulations 1998,

I certify that this plan is correct.

Checked by  Arnold Ramon Fortune T.T.L.S. ARMS

Entered 28.11.2002
Computer 33c/26 @

Trinidad & Tobago Land Surveyor..... 20th NOVEMBER 2000

Original Survey Bk. 1241 fol. 33

See BK 1097 fol. 12

13 SEP 2001
Lands and
Surveys
Division