

1264

36

To be brought under the provisions of the Real Property Ordinance

Cadastral Sheet A.18.E. 12A & ED 4/d

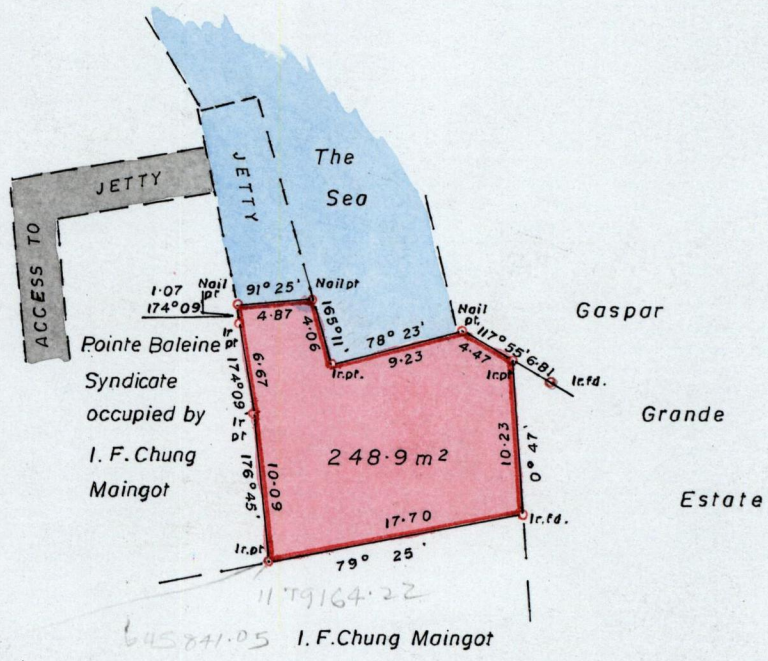
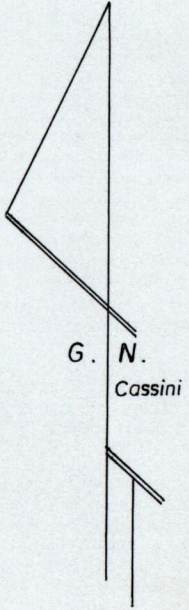
Ward of Diego Martin

County of St. George

Process ID#66486

GASPAR GRANDE

cannot locate




648010.69  
1175043.77

c.f. L&S. Plan E.K. 42  
Bk.925 Fol.274

Approved  
*[Signature]*  
Director of Surveyor  
1972-06-05

SCALE : 1/500

Distances are in metres



Note: To obtain compass bearings subtract 9 minutes.

PLAN of a Parcel of land coloured pink in the Ward of Diego Martin  
Containing two hundred and forty eight point nine square metres.

Surveyed by me with due authority on 31<sup>st</sup> January 2002 for Irma Fong Chung Maingot.  
In accordance with Rule 25(1) of the Land Surveyors' Regulations 1998,  
I certify that this plan is correct.

Checked by *[Signature]* 05:27

*[Signature]* TTLS

Entered... 9/02 Trinidad & Tobago Land Surveyor... 8<sup>th</sup> February... 2002

*[Signature]* 01-10-13