

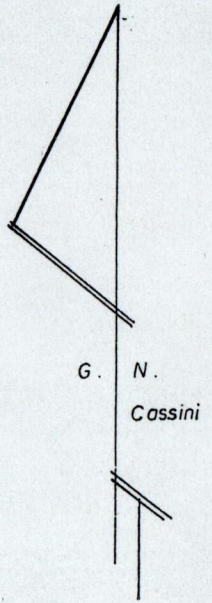
1204
1264

To be brought under the provisions
of the Real Property Ordinance

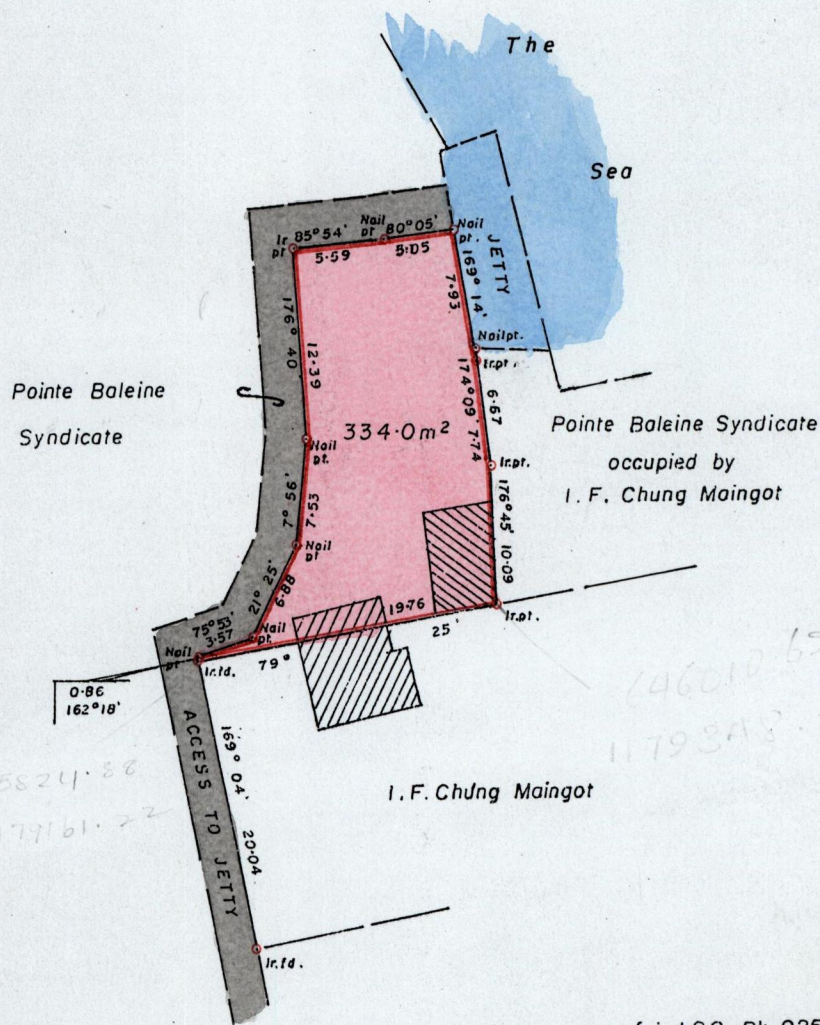
Ward of Diego Martin
County of St. George

Process ID #66485

GASPAR GRANDE




cannot locate



c.f. L&S. Bk. 925 Fol. 274
Plan E.K. 42

Approved *[Signature]*
Director of Surveys
1002-06-05



SCALE : 1 / 500

Note: To obtain compass bearings subtract minutes. 9

Distances are in metres

PLAN of a Parcel of land coloured pink in the Ward of Diego Martin
Containing three hundred and thirty four point zero square metres

Surveyed by me with due authority On 31st January 2002 for Irma Fong Chung Maingot.
In accordance with Rule 25(1) of the Land Surveyors' Regulations 1998,
I certify that this plan is correct.

Checked by *[Signature]* 03-04-16

[Signature] 17/18

Entered *[Signature]* 9/03

Trinidad & Tobago Land Surveyor *[Signature]* 20.02

[Signature]
07-10-13