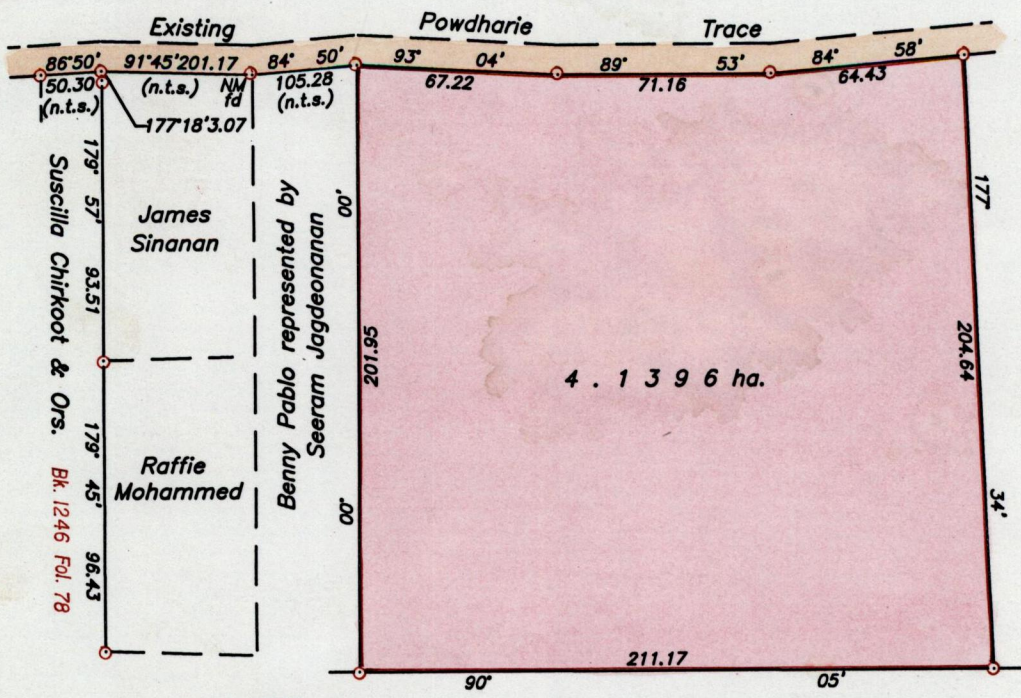
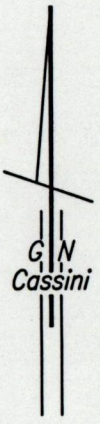



To be brought under the Provisions of the Real Property Ordinance

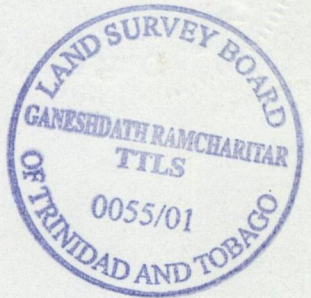
Cadastral Sheet D.18.A. 44/3/a
Ward of Montserrat
County of Caroni

Process ID # 66479



Approved 
Director of Surveys
20.05.27

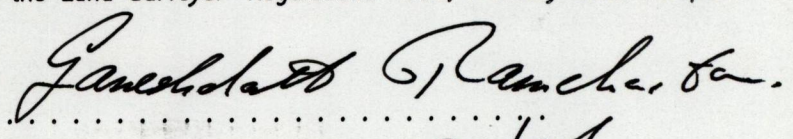
SEE 1508:20
1508:25



SCALE 1:2500
Distances are in Metres

⊙ Denotes Iron found except otherwise stated.
Bearings are based on solar observations
Plan of a Parcel of Land coloured pink in the Ward of Montserrat
Containing four point one three nine six hectares
Surveyed by me, with due authority in May 28th. 2000 for Samuel Raleigh
In accordance with Rule 25 (1) of the Land Surveyor's Regulations 1998, I certify that this plan is correct.

Checked by M.T. 27/3/02


Trinidad & Tobago Land Surveyor 22/05/2001

Entered on 44A by Surveyor
Comp. March 2003
CMB 11-07-2013