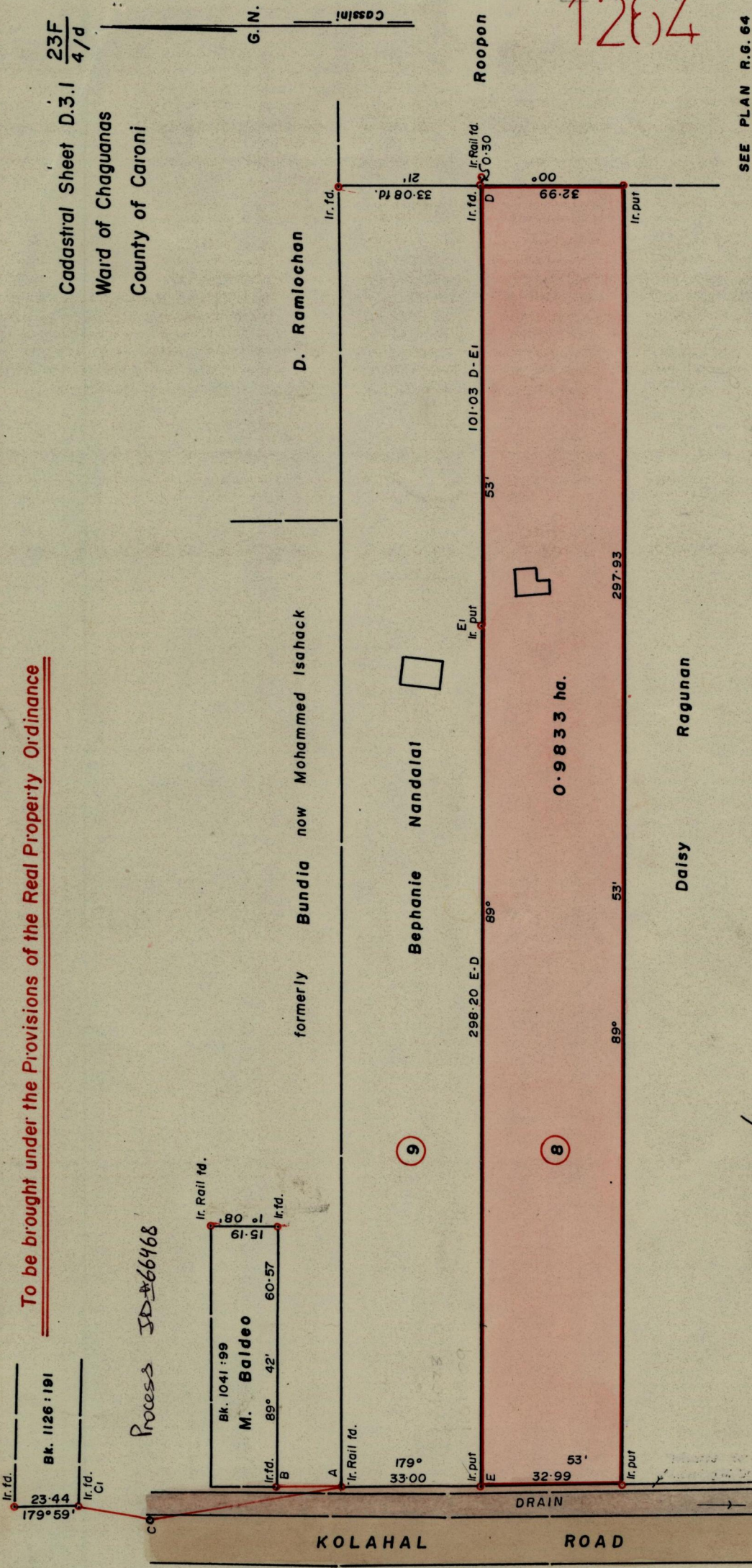




To be brought under the Provisions of the Real Property Ordinance

Cadastral Sheet D.3.1  
23F / 4/d

Ward of Chaguanas  
County of Caroni

Process ID 66468



1264

SEE PLAN R.G. 64

SCALE 1 : 1250

Distances are in metres

Bearings are based on Solar Observations

PLAN of a Parcel of land coloured pink in the Ward of Chaguanas

Containing point nine eight three three hectares

Surveyed by me, with due authority on 25th May 1996 for Rosalyn Sooknanan.

In accordance with Rule 25 (1) of the Land Surveyors Regulations, 1993 I certify that this plan is correct.

Checked by *C. J. Jany*

Land Surveyor T'dad... 28th June... 1999

Approved *[Signature]*  
Director of Surveys  
2002-03-10



A - B	1° 06'	14.40	N. T. S.
A - C	350° 51'	70.56	
C - C1	6° 53'	68.86	

Entered on *23F, H.A.* computer 11/2002  
Entered: *Belmonte*