

1264

24

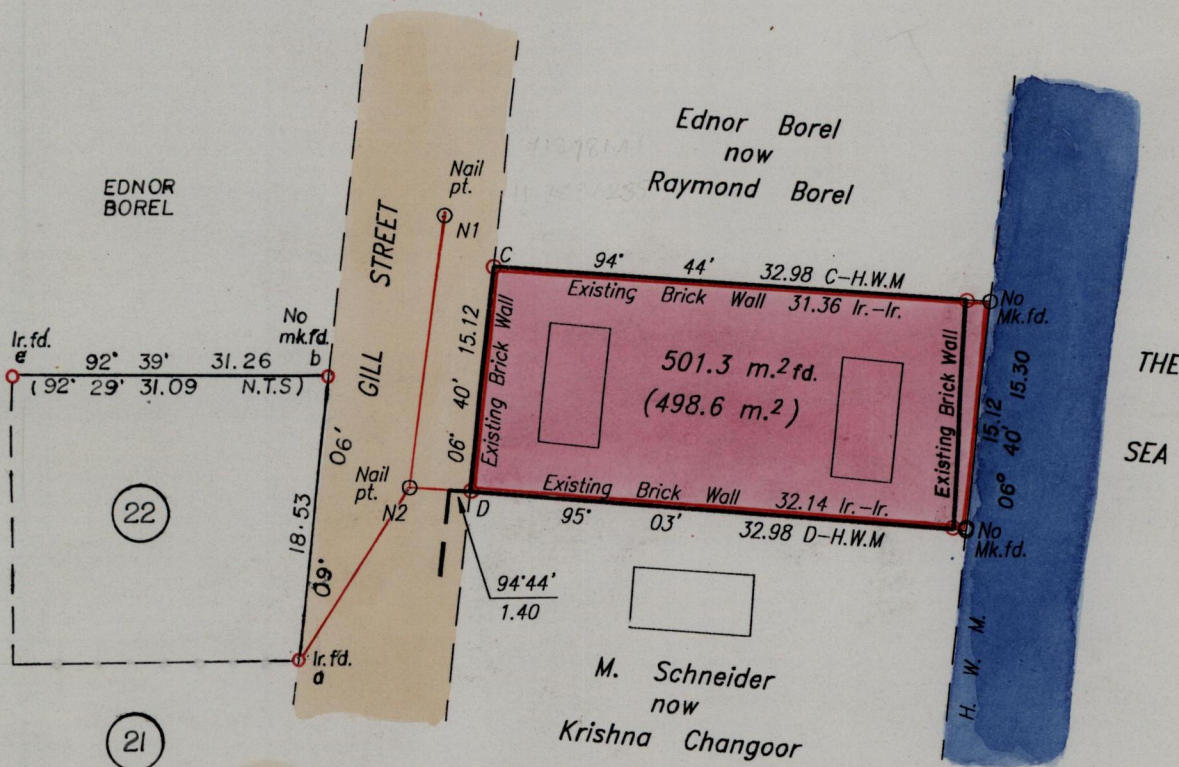
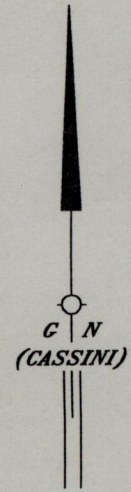
U.P.R.N. No :

Ward of Guayaguayare.
County of Mayaro.
Cadastral Sheet (H.5.E) , 56E
2/b.

To be brought under the Provision of the
Real Property Ordinance

Reg. Deed # 11778 / 1975

Process ID#66456



N2 - N1 07° 57' 18.32
N2 - D 94° 44' 4.00
a - N2 32° 23' 17.36

Approved

[Signature]
Director of Surveys
2000-03-04

○ Denotes Iron put except stated otherwise.
Bearings are Cassini Grid based on Solar Observations.
Note : To obtain compass bearing add 16 minutes.

SCALE 1/500

Distances are in metres

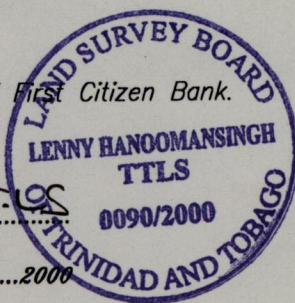
Plan of a Parcel of land coloured pink in the Ward of Guayaguayare.
Containing five hundred and one point three square metres.

Surveyed by me with due authority, in 16th February, 2000 at the request of First Citizen Bank.
In accordance with Rule 25 (1) of the Land Surveyors Regulations 1998,
I certify that this plan is correct.

Checked by *[Signature]* 23/04/01

Entered by *[Signature]* 11/8/03 56E CE.

[Signature]
Land Surveyor, Trinidad & Tobago 9/03/2000



[Signature] 12-06-13